

# WELL PLUGGING RECORD

## FORMATION PLUGGING RECORD

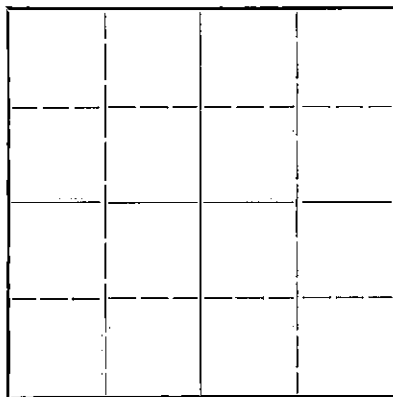
STATE OF KANSAS  
STATE CORPORATION COMMISSION

Give All Information Completely  
Make Required Affidavit  
Mail or Deliver Report to:  
Conservation Division  
State Corporation Commission  
800 Bitting Building  
Wichita, Kansas

Strike out upper line  
when reporting plug-  
ging of formations.

Stafford County. Sec 10 Twp 21 Rge (E) 13 (W)  
 Location as "NE 1/4 NW 1/4 SW 1/4" or footage from lines NE NW NW  
 Lease Owner Berwick, Spruill, Harms Inc.  
 Lease Name Simpson Well No. 1  
 Office Address Box 184, Great Bend, Kansas  
 Character of Well (completed as Oil, Gas or Dry Hole) Dry Hole  
 Date well completed 19  
 Application for plugging filed 6-6 1948  
 Application for plugging approved June 6 19 48  
 Plugging commenced June 12 1948  
 Plugging completed June 12 1948  
 Reason for abandonment of well or producing formation Dry Hole

NORTH



Locate well correctly on above Section Plat

If a producing well is abandoned, date of last production 19  
 Was permission obtained from the Conservation Division or its agents before plugging was commenced? Yes

Name of Conservation Agent who supervised plugging of this well C. D. Stough  
 Producing formation Depth to top Bottom Total Depth of Well Feet  
 Show depth and thickness of all water, oil and gas formations.

### OIL, GAS OR WATER RECORDS

### CASING RECORD

Formation	Content	From	To	Size	Put In	Pulled Out
		0	297	8 5/8	5-8-48	
		0	3568	5 1/2	5-22-48	6-12-48

Describe in detail the manner in which the well was plugged, indicating where the mud fluid was placed and the method or methods used in introducing it into the hold. If cement or other plugs were used, state the character of same and depth placed, from feet to feet for each plug set.

Filled from bottom of hole to bottom of pipe with 5 sax cement. Filled hole with heavy mud. Set plug at 265' -- filled hole with cement from 265' to surface. Used 80 sax cement.

7-15-48

JUL 13 1948

(If additional description is necessary, use BACK of this sheet)

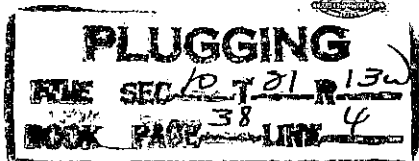
Correspondence regarding this well should be addressed to Berwick, Spruill, Harms, Inc.  
 Address Box 184, Great Bend, Kansas

STATE OF Kansas, COUNTY OF Barton, ss.  
 H. A. Harms (employee of owner) or (owner or operator) of the above-described well,  
 being first duly sworn on oath, says: That I have knowledge of the facts, statements, and matters herein contained and the log of the above-described well as filed and that the same are true and correct. So help me God. Berwick, Spruill, Harms, Inc.

(Signature) *H. A. Harms*  
 Sec. - Treas.

SUBSCRIBED AND SWORN to before me this 14th day of July, 1948  
*Marble V. Sandifer*  
 Notary Public.

My commission expires 10-15-51



WELL LOG

Sec 10 T 21 R 13 W  
Ne NW NW

BERWICK, SPRUILL, HARMS, INC.  
Simpson #1

County: Stafford

Total Depth: 3571'  
Comm. 5-8-48 Comp. 5-20-48  
Contractor: Berwick, Spruill, Harms, Inc.  
Issued: May 27, 1948

Elevation: 1891'  
Production: DRY

CASING:  
8 5/8" 297' Cemented  
5 1/2" 3568'

Figures Indicate Bottom of Formation

cellar	0-5
sand	30
sand & shale	90
lime & shells	125
lime & shale	140
shale	279
lime & shells	280
shale & shells	440
shale & redbed	750
anhydrite & lime	770
redbed & shale	1160
shale & shells	1660
shale & Lime	1825
lime	1917
lime & shale	2290
shale & shells	2500
lime & shale	2850
shale & shells	2941
lime & shale	3423
lime	3558
shale & lime	3571
Total Depth	3571

JUL 15 1948

We hereby certify this to be a correct and accurate log of the above described well as shown by the daily drilling reports.

BERWICK, SPRUILL, HARMS, INC.

BY: *M. Harms*

Subscribed and sworn to before me this 14 day of July 1948.

My Commission expires:  
10-15-51

*Merle V. Sandifer*  
NOTARY PUBLIC

**PLUGGING**  
FILE SEC 10 T 21 R 13 W  
BOOK PAGE 38 LINE 4

WELL LOG

BERWICK, SPRULL, HARMS, INC.  
Simpson #1

County: Stafford


Total Depth: 3571'  
Comm. 5-8-48 Comp. 5-20-48  
Contractor: Berwick, Sprull, Harms, Inc.  
Issued: May 27, 1948

Elevation: 1891'  
Production: Dry

CASING:  
8 5/8" 297' Cemented  
5 1/2" 3568'

Figures Indicate Bottom of Formation

cellar	0-5
sand	30
sand & shale	90
lime & shells	125
lime & shale	140
shale	279
lime & shells	280
shale & shells	440
shale & redbed	750
anhydrite & lime	770
redbed & shale	1160
shale & shells	1660
shale & lime	1825
lime	1917
lime & shale	2290
shale & shells	2500
lime & shale	2850
shale & shells	2941
lime & shale	3423
lime	3558
shale & lime	3571
Total Depth	3571



We hereby certify this to be a correct and accurate log of the above described well as shown by the daily drilling reports.

BERWICK, SPRULL, HARMS, INC.

BY: [Signature]

Subscribed and sworn to before me this 14 day of July, 1948.

My Commission expires:

10-15-51

[Signature]  
NOTARY PUBLIC