

STATE OF KANSAS
STATE CORPORATION COMMISSION

WELL PLUGGING RECORD

Give All Information Completely
Make Required Affidavit
Mail or Deliver Report to
Conservation Division
State Corporation Comm.
245 North Water
Wichita, KS 67202

Pawnee County, Sec. 27 Twp. 22s Rge. 15w E/W
Location as "NE/CNW $\frac{1}{4}$ SW $\frac{1}{4}$ " or footage from lines
N/2 NE SE

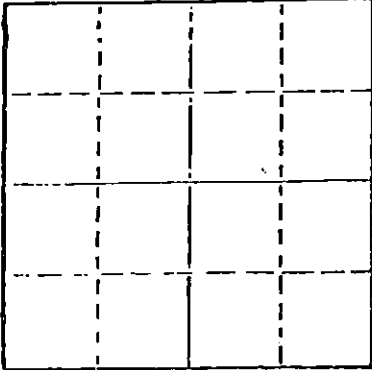
Lease Owner F & M Oil Company
Lease Name Dunbar Well No. 1
Office Address 422 Union Center, Wichita, Kansas 67202
Character of Well (Completed as Oil, Gas or Dry Hole)
Dry Hole

Date Well completed 12-7 1979
Application for plugging filed 12-7 1979
Application for plugging approved 12-7 1979
Plugging commenced 12-7 1979
Plugging completed 12-7 1979
Reason for abandonment of well or producing formation
Dry Hole

If a producing well is abandoned, date of last production
19

Was permission obtained from the Conservation Division or
its agents before plugging was commenced? Yes

Name of Conservation Agent who supervised plugging of this well Marion Schmidt
Producing formation ----- Depth to top ----- Bottom ----- Total Depth of Well 4090'
Show depth and thickness of all water, oil and gas formations.



Locate well correctly on above
Section Plat

OIL, GAS OR WATER RECORDS

CASING RECORD

FORMATION	CONTENT	FROM	TO	SIZE	PUT IN	PULLED OUT
				8 5/8"	623'	NONE

Describe in detail the manner in which the well was plugged, indicating where the mud fluid
was placed and the method or methods used in introducing it into the hold. If cement or other
plugs were used, state the character of same and depth placed, from _____ feet to
_____ feet for each plug set.

540' 70 sks.
40' 10 sks.
Rathole 5 sks.
Complete @ 11:30 p.m.


RECEIVED
STATE CORPORATION COMMISSION
DEC 26 1979
CONSERVATION DIVISION
Wichita, Kansas

(If additional description is necessary, use BACK of this sheet)
Name of Plugging Contractor ALLEN DRILLING CO.
P. O. BOX 1389
GREAT BEND, KANSAS 67530

STATE OF Kansas COUNTY OF Barton, ss.
Allen Drilling Company (employee of owner) or (owner or operator)
of the above-described well, being first duly sworn on oath, says: That I have knowledge of
the facts, statements, and matters herein contained and the log of the above-described well
as filed and that the same are true and correct. So help me, God.

(Signature) Dale L. Smith
P. O. Box 1389, Great Bend, KS 67530
(Address)

SUBSCRIBED AND SWORN TO before me this 21st day of December, 1979



Wanda Nichols
Notary Public.

My commission expires 1-28-1980

DRILLER'S WELL LOG

DATE COMMENCED: 11-30-79
DATE COMPLETED: 12-7-79

F & M Oil Company
Dunbar #1
N/2 NE SE, Sec. 27-22s-15w
Pawnee County, Kansas

ELEVATIONS K.B.
G.L.

FORMATION DATA

3441-3446'	Shale	Anhydrite	
3446-3474'	Shale	Heebner	3441
3474-3566'	Shale	Douglas	3474
3566-3576'	Lime and Shale	Brown Lime	3566
3576-3807'	Lime	Lansing	3576
3807-3890'	Lime and Shale	Base Kansas City	3807
3890-3926'	Shale, Lime, Chert and Sand	Conglomerate	3890
3926-4000'	Chert	Viola	3926
4000-4022'	Shale	Simpson	4000
4022-4064'	Sand	Simpson Sand	4022
4064-4090'	Dolomite	Arbuckle	4064
4090'	RTD	RTD	4090

SURFACE PIPE:

Ran 21 Jts. Used 28# 8 5/8" Csg.
Tally 616'. Set @ 623' w/425 sks.
60-40 Pozmix, 2% Gel, 3% c.c.
By Sun Cementing.
Cement did Circulate. P.D. 5:45 a.m.

PLUGGING:

12-7-79 540' 70 sks.
40' 10 sks.
In Rathole - 5 sks.
50-50 Pozmix, 4% Gel.
Complete @ 11:30 p.m.


AFFIDAVIT

STATE OF KANSAS)
COUNTY OF BARTON) ss.

DALE L. SMITH, of lawful age, does swear and state that the facts and statements herein contained are true and correct to the best of his knowledge.

Dale L. Smith

Subscribed and sworn to before me this 21st day of December 1979.



Wanda Nichols
(Notary Public)

My commission Expires: 1-28-1980

RECEIVED
STATE CORPORATION COMMISSION
DEC 26 1979
CONSERVATION DIVISION
Wichita, Kansas