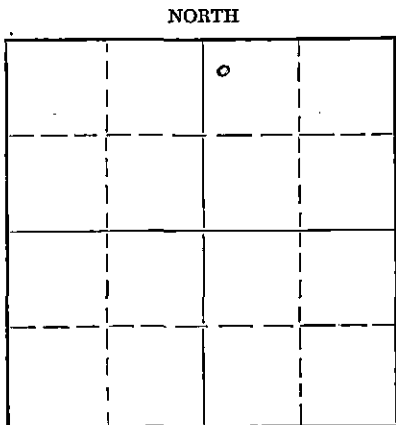


WELL PLUGGING RECORD

Give All Information Completely
Make Required Affidavit
Mail or Deliver Report to:
Conservation Division
State Corporation Commission
800 Siting Building
Wichita, Kansas

Stafford County. Sec. 35 Twp. 22 Rge. 12 ~~22~~ W (W)

Location as "NE/CNW/SW" or footage from lines NW-NW-NE
Lease Owner Petroleum, Inc
Lease Name Rogers "B" Well No. 1
Office Address 311 East Third Wichita, Kansas
Character of Well (completed as Oil, Gas or Dry Hole) Dry hole
Date well completed December 8 1955
Application for plugging filed December 13 1955
Application for plugging approved December 14 1955
Plugging commenced January 19 1956
Plugging completed February 3 1956
Reason for abandonment of well or producing formation No producible zones



Locate well correctly on above Section Plat

If a producing well is abandoned, date of last production ---- 19---
Was permission obtained from the Conservation Division or its agents before plugging was commenced? Yes

Name of Conservation Agent who supervised plugging of this well R.M. Brundege Box 283 Hoisington, Kansas
Producing formation ---- Depth to top --- Bottom --- Total Depth of Well 3,700 Feet
Show depth and thickness of all water, oil and gas formations.

OIL, GAS OR WATER RECORDS

CASING RECORD

FORMATION	CONTENT	FROM	TO	SIZE	PUT IN	PULLED OUT
Simpson	Water & little	3,621'	3,624'	8 5/8"	240'	None
	oil	3,632'	3,643'	4 1/2"	3,698'	2,050'

Describe in detail the manner in which the well was plugged, indicating where the mud fluid was placed and the method or methods used in introducing it into the hole. If cement or other plugs were used, state the character of same and depth placed, from _____ feet to _____ feet for each plug set.

(Plugged back to 3,627')

Filled hole with crushed rock to 3,615'; and placed 5 sacks cement on top of rock. Mudded up to 235'; and placed solid rock bridge on top of mud. Placed 20 sacks cement on top of rock bridge and mudded up to 35'. Made solid rock bridge at 35', and filled hole to base of well cellar with 10 sacks cement.

(If additional description is necessary, use BACK of this sheet)

Name of Plugging Contractor Morgan Well Plugging Service
Address 102 West 18th St. Hutchinson, Kansas

STATE OF Kansas, COUNTY OF Barton, ss.
C. J. WILTSE (employee of owner) or (owner or operator) of the above-described well, being first duly sworn on oath, says: That I have knowledge of the facts, statements, and matters herein contained and the log of the above-described well as filed and that the same are true and correct. So help me God.

(Signature) C. J. Wiltse

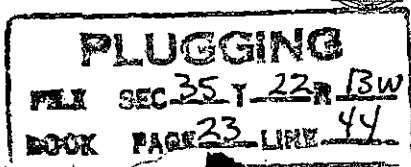
(Address)

SUBSCRIBED AND SWORN TO before me this 7th day of February 1956

Ray E. Anderson
Notary Public.

My commission expires November 21, 1957

24-7368-5 3-53-20M



2-10-56

WELL LOG

COMPANY **Petroleum, Inc.**

SEC. **35** T. **22S** R. **12W**

FARM **ROGERS 'B'**

NO. **1**

LOC. **NW NW NE**
330' FNL
2310' FEL

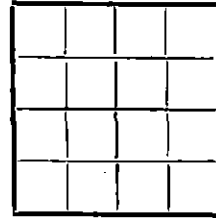
TOTAL DEPTH **3700'**

COUNTY **Stafford**

COMM. **November 19, 1955**

COMP. **November 29, 1955**

CONTRACTOR **Garvey Drilling Company**



CASING **8-5/8" @ 240' w/200 sax**
4-1/2" @ 3698 w/100 sax

ELEVATION **1835' RB**
1833' DF

PRODUCTION **D & A**

FIGURES INDICATE BOTTOM OF FORMATIONS


242	Surface
580	Red Bed
590	Anhydrite
1335	Shale
3030	Lime & Shale
3081	Lime
3315	Lime & Shale
3539	Lime
3629	Conglomerate & Chert
3670	Sand & Shale
3700	Lime

Sample Tops

Heebner	3107	(-1272)
Bra Lime	3210	(-1405)
Lansing	3266	(-1431)
Simpson	3624	(-1789)
Arbuckle	3661	(-1826)

RTD 3700'

State of KANSAS } ss:
County of SEDGWICK



I, Karl E. Becker of Petroleum, Inc.

upon oath state that the above and foregoing is a true and correct copy of the log of the ROGERS 'B' #1 well

Karl E. Becker

Subscribed and sworn to before me this 9th day of December 1955

My Commission Expires: September 2, 1959

Frances Sloan
NOTARY PUBLIC