

STATE OF KANSAS
STATE CORPORATION COMMISSION

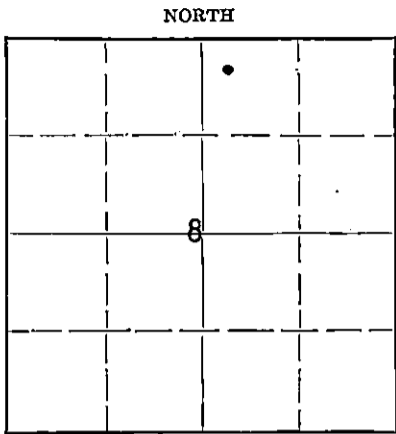
WELL PLUGGING RECORD

FORMATION PLUGGING RECORD

Get All Information Completely
Make Required Affidavit
Mail or Deliver Report to:
Conservation Division
State Corporation Commission
800 Biting Building
Wichita, Kansas

OR

Strike out upper line
when reporting plug-
ging off formations.



Locate well correctly on above
Section Plat

Stafford County Sec. 8 Twp. 22S. Rge. (E) 13 (W)
 Location as "NE¹/₄NW¹/₄SW¹/₄" or footage from lines NW¹/₂ NE¹/₂ NE¹/₂
 Lease Owner Sterling Drilling Company, et al
 Lease Name Schmidt Well No. 1
 Office Address Sterling, Kansas
 Character of Well (completed as Oil, Gas or Dry Hole) Dry Hole
 Date well completed July 10, 19 48
 Application for plugging filed July 10, 19 48
 Application for plugging approved July 10, 19 48
 Plugging commenced July 11, 19 48
 Plugging completed July 11, 19 48
 Reason for abandonment of well or producing formation Dry Hole
 If a producing well is abandoned, date of last production 19
 Was permission obtained from the Conservation Division or its agents before plugging was com-
 menced? Yes

Name of Conservation Agent who supervised plugging of this well C. D. Stough
 Producing formation Depth to top Bottom Total Depth of Well 3815 Feet
 Show depth and thickness of all water, oil and gas formations.


OIL, GAS OR WATER RECORDS

CASING RECORD

Formation	Content	From	To	Size	Put In	Pulled Out
				8-5/8"	280'	

Describe in detail the manner in which the well was plugged, indicating where the mud fluid was placed and the method or methods used in introducing it into the hole. If cement or other plugs were used, state the character of same and depth placed, from feet to feet for each plug set.

Filled with heavy mud to 280' and set plug. Put in 15 sacks cement.
 Filled up with mud to 25' below surface and ran 10 sacks cement.



(If additional description is necessary, use BACK of this sheet)

Correspondence regarding this well should be addressed to Sterling Drilling Company
 Address Sterling, Kansas

STATE OF Kansas, COUNTY OF Rice, ss.
 Rollin Mead (employee of owner) or (owner or operator) of the above-described well,


being first duly sworn on oath, says: That I have knowledge of the facts, statements, and matters herein contained and the log of the above-described well as filed and that the same are true and correct. So help me God.

(Signature) *Rollin Mead*

Sterling, Kansas
 (Address)

SUBSCRIBED AND SWORN to before me this 16th day of July, 19 48.

My commission expires September 17, 1949.
 Notary Public.



WELL LOG ----- SCHEMIDT NO. 1

Location - NW NE NE of Section 8-223-130, Stafford County, Kansas.

Owner - Sterling Drilling Company, etal
 Contractor - Sterling Drilling Company

Commenced - 6-24-48
 Completed - 7-10-48
 Plugged - 7-11-48

Total Depth - 3815'

ELEVATION - 1905 D.F.

LOG

0- 240	Sand & Clay
240- 280	Shale & Shells
280- 360	Red Bed
360- 410	Sand
410- 760	Red Bed
760- 790	Anhydrite
790- 930	Red Bed
930-1210	Red Bed & Shale
1210-1510	Shale & Shells
1510-1590	Shale
1590-1670	Shale & Lime
1670-2040	Lime
2040-2370	Lime & Shale
2370-2910	Lime
2910-2, 85	Lime & Shale
2985-3030	Lime
3030-3080	Lime broken
3088-3123	Shale
3123-3130	Lime
3130-3335	Shale & Lime
3335-3398	Shale
3398-3650	Lime
3650-3695	Lime & Shale
3695-3723	Lime
3723-3733	Sand & Shale
3733-3768	Shale
3768-3782	Dolomite
3782-3815	Arbuckle

CASING RECORD

280' 8-5/8" Surface Pipe
 Cemented with 250 Sacks Cement

FORMATION TOPS

(All measurements taken from Rotary Dushing.)

Feebner Shale	3248	
Brown Lime	3379	
Lansing (white)	3395	-1490 (RTM)
Cong. (Shaley)	3658	
Cong. (Chert)	3674	
Viola (residual chert)	3695	
Simpson (weathered shale)	3728	
Sandy Shale	3750-3759	
Arbuckle	3782	-1877 (RTM)
Total Depth	3815	


PRODUCTION

None. Dry and Abandoned.

7-10-48

Took Drill : test Test in Arbuckle. Test recovered 150' of black sulphur water in 30 minutes with 1200' Bottom Hole Pressure in 5 minutes. No oil show. found.

ran Schlumberger Electric Log at total depth.



I hereby certify that the above is a true and correct copy of Driller's Log of well drilled in the NW NE NE of Section 8-223-130, Stafford County, Kansas.

STERLING DRILLING COMPANY

By H. C. Williams
 President

Subscribed and sworn to before me this 16th day of July, 1948.
PLUGGING
 FILE SEC 8 T 223 130
 BOX 44 LINE 4

H. C. Williams
 Notary Public

My commission expires September 17, 1949.