

STATE OF KANSAS  
STATE CORPORATION COMMISSION

WELL PLUGGING RECORD

Give All Information Completely  
Make Return Affidavit  
Mail or Deliver Report to:  
Conservation Division  
State Corporation Commission  
212 No. Market  
Wichita, Kansas

STAFFORD County, Sec. 8 Twp. 22s Rge. 13 (E) (W)

Location as "NE/CNW%SW%" or footage from lines NE NW NW

Lease Owner PETROLEUM, INC.,

Lease Name SCHMIDT Well No. T-1

Office Address R. R. #2, GREAT BEND, KANSAS

Character of Well (completed as Oil, Gas or Dry Hole) DRY HOLE

Date well completed JUNE 21 19 69

Application for plugging filed JUNE 21 19 69

Application for plugging approved JUNE 21 19 69

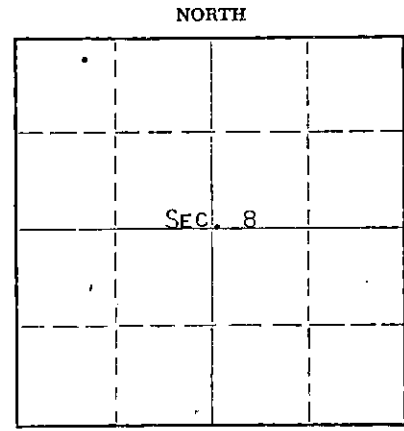
Plugging commenced JUNE 21 19 69

Plugging completed JUNE 21 19 69

Reason for abandonment of well or producing formation NO PRODUCIBLE ZONE

If a producing well is abandoned, date of last production NONE 19

Was permission obtained from the Conservation Division or its agents before plugging was commenced? YES



Locate well correctly on above Section Plat

Name of Conservation Agent who supervised plugging of this well R. J. WARREN

Producing formation Depth to top Bottom Total Depth of Well 3462 Feet

Show depth and thickness of all water, oil and gas formations.

OIL, GAS OR WATER RECORDS

CASING RECORD

FORMATION	CONTENT	FROM	TO	SIZE	PUT IN	PULLED OUT
				8-5/8	289'	NONE

Describe in detail the manner in which the well was plugged, indicating where the mud fluid was placed and the method or methods used in introducing it into the hole. If cement or other plugs were used, state the character of same and depth placed, from feet to feet for each plug set.

HEAVY MUD TO 450', FOLLOWED WITH 50 SACKS CEMENT. HEAVY MUD TO 240', FOLLOWED WITH 25 SACKS CEMENT. HEAVY MUD TO 40', FOLLOWED WITH 1/2 SACK HULLS, BRIDGE TO HOLD KELLY BUSHING, FOLLOWED WITH 10 SACKS CEMENT TO BASE OF WELL CELLAR.

RECEIVED  
STATE CORPORATION COMMISSION  
JUN 27 1969  
CONSERVATION DIVISION  
Wichita, Kansas

(If additional description is necessary, use BACK of this sheet)

Name of Plugging Contractor GARVEY DRILLING COMPANY

Address ROUTE #2, GREAT BEND, KANSAS


STATE OF KANSAS, COUNTY OF BARTON, ss.

LAWRENCE PROFFITT (employee of owner) or (owner or operator) of the above-described well, being first, doth, says: That I have knowledge of the facts, statements, and matters herein contained and the log of the above described well is true and correct. So help me God. LAWRENCE PROFFITT, DIST. PROD. FOREMAN

(Signature) Lawrence Proffitt

R. R. #2, GREAT BEND, KANSAS (Address)

Subscribed and sworn to before me this 26 day of JUNE, 19 69



Richard H. Dumbler Notary Public.

My commission expires MAY 28, 1973

# WELL LOG

COMPANY Petroleum, Inc.

SEC. 8 T. 22S R. 13W

FARM Schmidt NO. T-1

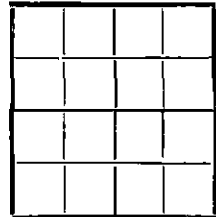
LOC. NE NW NW

TOTAL DEPTH 3462'

COUNTY Stafford, Kansas

COMM. 6-16-69 COMP. 6-21-69

CONTRACTOR Garvey Drilling Company



CASING  
8 5/8" @ 289' w/290sx

ELEVATION 1919' KB

PRODUCTION D & A

FIGURES INDICATE BOTTOM OF FORMATIONS

- 270' Sand
- 289' Blue Shale
- 788' Red Bed & Shale
- 811' Anhydrite
- 1025' Shale, Shells, & Red Bed
- 1575' Shale & Shells
- 1755' Shale & Lime
- 2700' Lime & Shale
- 3015' Shale & Lime
- 3414' Lime & Shale
- 3462' Lime & Shale
- 3462' RTD

RECEIVED  
STATE CORPORATION COMMISSION  
JUN 27 1969  
CONSERVATION DIVISION  
Wichita, Kansas

State of Kansas }  
County of Barton } ss

I, Charlene Marker of Garvey Drilling Company

upon oath state the above and foregoing is a true and correct copy of the log of the Schmidt T-1 well.

Subscribed and sworn to before me this 25th day of June 19 69

My Commission Expires: November 5, 1969

Charlene Marker  
\_\_\_\_\_  
Richard L. Boy  
\_\_\_\_\_  
NOTARY PUBLIC