

STATE OF KANSAS  
STATE CORPORATION COMMISSION

Form CP-4

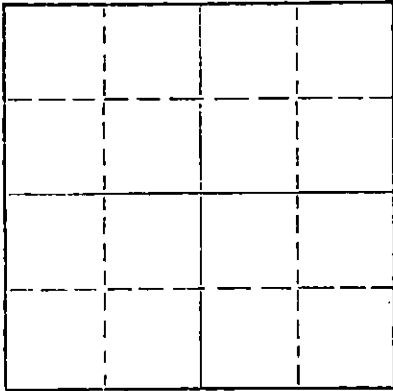
Give All Information Completely  
Make Required Affidavit  
Mail or Deliver Report to:  
Conservation Division  
State Corporation Commission  
212 No. Market  
Wichita, Kansas 67202

WELL PLUGGING RECORD

Stafford County, Sec. 3 Twp. 22 Rge. 14 (E) (W) X

Location as "NE/CNWESW" or footage from lines. NW/NW/SE  
Lease Owner: Leben Oil Corp.  
Lease Name: Hickman Pool Prospect Well No. 1  
Office Address: Box 486 Great Bend, Kansas 67530  
Character of Well (completed as Oil, Gas or Dry Hole) \_\_\_\_\_  
Date well completed \_\_\_\_\_ 19\_\_\_\_  
Application for plugging filed \_\_\_\_\_ 19\_\_\_\_  
Application for plugging approved \_\_\_\_\_ 19\_\_\_\_  
Plugging commenced 11-18-71 \_\_\_\_\_ 19\_\_\_\_  
Plugging completed 11-29-71 \_\_\_\_\_ 19\_\_\_\_  
Reason for abandonment of well or producing formation Depleted

NORTH



Locate well correctly on above  
Section Plat

If a producing well is abandoned, date of last production \_\_\_\_\_ 19\_\_\_\_  
Was permission obtained from the Conservation Division or its agents before plugging was com-  
menced? Yes

Name of Conservation Agent who supervised plugging of this well G. R. Biberstein  
Producing formation \_\_\_\_\_ Depth to top \_\_\_\_\_ Bottom \_\_\_\_\_ Total Depth of Well 3756 Feet  
Show depth and thickness of all water, oil and gas formations.

OIL, GAS OR WATER RECORDS

CASING RECORD

FORMATION	CONTENT	FROM	TO	SIZE	PUT IN	PULLED OUT
				8 5/8	226	None
				5 1/2	3795	3033.22'

Describe in detail the manner in which the well was plugged, indicating where the mud fluid was placed and the method or methods used in introducing it into the hole. If cement or other plugs were used, state the character of same and depth placed, from \_\_\_\_\_ feet to \_\_\_\_\_ feet for each plug set.


Pushed a plug to 3440', dumped sand to 3400' and 5 sacks cement. Shot casing at 3033'. Laid down a total of 97 joints of 5 1/2" casing. Sun squeezed well with 2 hulls, 15 gal and 100 sacks common cement.

RECEIVED  
STATE CORPORATION COMMISSION  
DEC 9 1971  
CONSERVATION DIVISION  
Wichita, Kansas

(If additional description is necessary, use BACK of this sheet)  
Name of Plugging Contractor Rockhold Engineering, Inc.  
Address Box 698 Great Bend, Kansas 67530

STATE OF Kansas, COUNTY OF Barton, ss.  
James W. Rockhold (employee of owner) or (owner or operator) of the above-described well, being first duly sworn on oath, says: That I have knowledge of the facts, statements, and matters herein contained and the log of the above-described well as filed and that the same are true and correct. So help me God.

(Signature) James W. Rockhold  
Box 698 Great Bend, Kansas 67530  
(Address)




Subscribed AND SWORN to before me this 8th day of December, 1971

My commission expires September 30, 1975  
Cathy Miller Notary Public.

WELL LOG

Company Bankoff Oil & Leben  
Contractor Leben Drilling, Inc.  
Farm Hickman #1 OWWO  
Total Depth 3818  
Commenced September 28, 1971  
Completed September 29, 1971

Sec. 3 T. 22S R. 14W  
Loc. NW NW SE  
County Stafford County,  
Casing  
Production 5 1/2"



Figures Indicate Bottom of Formations

0' - 40' cement  
40' - 3818' washdown  
3818' RTD - Ran 5 1/2" Csg.

RECEIVED  
STATE CORPORATION COMMISSION  
OCT 12 1971  
CONSERVATION DIVISION  
Wichita, Kansas

State of Oklahoma  
County of Oklahoma } SS

I, Leslie Kite of Leben Drilling, Inc., upon oath state that the above and foregoing is a true and correct copy of the log of the Hickman #1 OWWO Well.

Leslie Kite

Subscribed and sworn to before me this 12th day of Oct., 1971

My Commission Expires: 4-29-75

Jackie Givens