

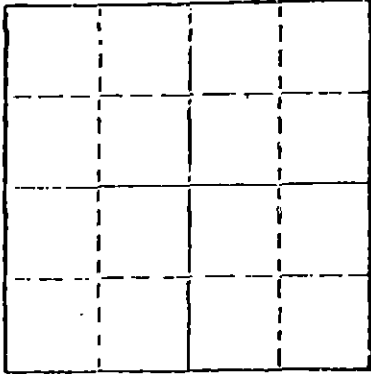
STATE OF KANSAS  
STATE CORPORATION COMMISSION

WELL PLUGGING RECORD

Give All Information Completely  
Make Required Affidavit  
Mail or Deliver Report to  
Conservation Division  
State Corporation Comm.  
245 North Water  
Wichita, KS 67202

Stafford County, Sec. 3 Twp. 22S Rge. 14 E/W  
Location as "NE/CNW $\frac{1}{4}$ SW $\frac{1}{4}$ " or footage from lines

SW NE NW  
Lease Owner Olympic Petroleum Company  
Lease Name Darwin Sell Well No. 1  
Office Address 2121 S. Columbia Ave., Tulsa, OK 74114  
Character of Well (Completed as Oil, Gas or Dry Hole)  
Dry Hole



Locate well correctly on above  
Section Plat

Date Well completed 12-23 1980  
Application for plugging filed 12-23 1980  
Application for plugging approved 12-23 1980  
Flugging commenced 12-23 1980  
Plugging completed 12-23 1980  
Reason for abandonment of well or producing formation  
Dry Hole

If a producing well is abandoned, date of last production  
19

Was permission obtained from the Conservation Division or  
its agents before plugging was commenced? Yes

Name of Conservation Agent who supervised plugging of this well Duane Rankin  
Producing formation Depth to top Bottom Total Depth of Well 3825  
Show depth and thickness of all water, oil and gas formations.

OIL, GAS OR WATER RECORDS

CASING RECORD

FORMATION	CONTENT	FROM	TO	SIZE	PUT IN	PULLED OUT
				8-5/8"	263'	

Describe in detail the manner in which the well was plugged, indicating where the mud fluid was placed and the method or methods used in introducing it into the hold. If cement or other plugs were used, state the character of same and depth placed, from feet to feet for each plug set.

Mud laden fluid 3825 - 480'  
50 sks cement @ 480'  
30 sks cement @ 240'  
10 sks cement @ 40'  
10 sks cement in rat hole

(If additional description is necessary, use BACK of this sheet)

Name of Plugging Contractor Emphasis Oil Operations

STATE OF KANSAS COUNTY OF RUSSELL, ss.  
Joe K. Branum (employee of owner) or (owner or operator)  
of the above-described well, being first duly sworn on oath, says: That I have knowledge of the facts, statements, and matters herein contained and the log of the above-described well as filed and that the same are true and correct. So help me God.

(Signature) Joe K. Branum  
Box 506, Russell, KS 67665  
(Address)

SUBSCRIBED AND SWORN TO before me this 3rd day of January, 1981

My commission expires 4-29-84

Joyce Ann Ridgley  
Notary Public.  
JOYCE ANN RIDGLEY  
Russell County, Kansas  
My Appt. Exp. 4-29-84

CONSERVATION DIVISION  
Wichita, Kansas

1-5-81

## EMPHASIS OIL OPERATIONS

P. O. Box 506

Russell, Kansas 67665

DRILLERS LOG

OPERATOR: Olympic Petroleum Company  
2121 S. Columbia Ave.  
Tulsa, OK 74114

CONTRACTOR: Emphasis Oil Operations  
Box 506  
Russell, KS 67665

LEASE: Darwin Sell

WELL: #1

LOCATION: C SW NE NW  
Section 3-22S-14W  
Stafford County, Kansas

Total Depth: 3825'

Elevation:

Commenced: 12-9-80

Completed: 12-23-80

Casing: 8-5/8" @ 263'

Status: Dry Hole

DEPTHS & FORMATIONS

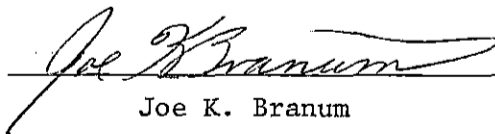
(All measurements from K.B.)

Sand & Soil	20	Shale & Sand	1650
Shale & Clay	140	Shale & Lime	2850
Hard Sand	180	Lime & Shale	3810
Shale & Sand	275	Lime (R.T.D.)	3825
Shale & Shells	600		

STATE OF KANSAS )

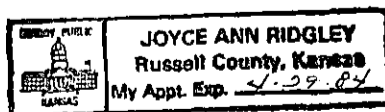
COUNTY OF RUSSELL) SS

I, Joe K. Branum, of Emphasis Oil Operations state that the above and foregoing is a true and correct log of the above captioned well.

  
Joe K. Branum

Subscribed and sworn to before me this 3rd day of January, 1981.

My Commission Expires: 4-29-84



  
Notary Public

JAN 5 1981

CONSERVATION DIVISION  
Wichita, Kansas