

TYPE OR PRINT

NOTICE OF INTENTION TO DRILL


C-1



TO BE FILED WITH THE STATE CORPORATION COMMISSION PRIOR TO COMMENCEMENT OF WELL

1. Operator E. K. Edmiston Address 501 First National Bank Bldg.
2. Lease name CURTIS-CHADD Well No. 1 County Wichita
Stafford
3. Well Location SE SW NE Sec. 16 Township 22S Range 13W
4. Well to be drilled 330' ft. from nearest lease line. 501 First National Bank
5. Drilling Contractor E. K. Edmiston Drilling Co., Inc., Bldg, Wichita, Kansas
6. Type of equipment: Rotary Cable Tool Approx. date operation to begin 11/15/64 196
7. Well to be drilled for Oil Gas Disposal Input Estimated Total Depth of Well 3850 ft.
8. Depth of deepest fresh water well within one mile of location 50 ft. If none exists, write NONE
9. Ground elevation at location is approx. level ft. higher or _____ ft. lower than ground elevation at water well.
10. Depth of the deepest municipal water well within three miles of location _____ ft. If none exists, write NONE
None
11. Operator states that he will set surface pipe at least 25 ft. below all Tertiary or unconsolidated deposits and, taking into consideration differences in ground elevations, that the minimum depth necessary, to the best of his knowledge and belief, to protect all fresh water zones is 100 ft. and operator agrees to set surface pipe at this location to a depth of not less than 100 ft. Alternate 1 Alternate 2

REMARKS:

Signature of Operator



State Corporation Commission of Kansas
Conservation Division
500 Insurance Building
212 North Market
Wichita, Kansas 67202

RECEIVED
STATE CORPORATION COMMISSION

NOV 10 1964

11-10-64

CONSERVATION DIVISION
Wichita, Kansas

(IF PREFERRED, MAIL IN ENVELOPE)