

TYPE

NOTICE OF INTENTION TO DRILL

C-1

TO BE FILED WITH THE STATE CORPORATION COMMISSION  
PRIOR TO COMMENCEMENT OF WELL

API Number 15-045-20,058  
(For office use only) 9000

1. Operator Don Langdon Co  
C.  
Address Box 341 Baldwin, Kansas, 66006

Starting Date July 3, 1977

County Douglas

2. Contractor Company Tools  
Address Same as Above

Sec 36 Twp 14 S Rge 20 E

Spot Location S/E 1/4/S/E 1/4 N/W 1/4

3. Type of Equipment: Rotary  Cable Tool \_\_\_\_\_

Nearest Lease Line 400 ft.

4. Well to be Drilled for: Oil  Gas \_\_\_\_\_  
Disposal \_\_\_\_\_ Input \_\_\_\_\_ Other \_\_\_\_\_

Lease Name J. Bell

5. Depth of Deepest Fresh Water within 1 mile 40 ft.

Well No. 1

6. Depth of Municipal Water Well within 3 miles None ft.

7. Depth to Protect all Fresh Water 60 ft.


Est. Total Depth 900 ft.



8. Amount of Surface Casing to be set 60 ft.

9. Alternate No. 1 \_\_\_\_\_ No. 2

REMARKS: Note OPERATOR STATES THAT HE WILL COMPLY WITH K. S. A. 55-128

↓  
1 amgoing to cement  
all the way to top of well  
Signature of Operator \_\_\_\_\_





**State Corporation Commission of Kansas**  
**Conservation Division**  
**P. O. Box 17027**  
**Wichita, Kansas 67217**

JUN 27 1977  
 6-29-77  
 P. O. Box 17027  
 Wichita, Kansas

(IF PREFERRED, MAIL IN ENVELOPE)