

TYPE

# NOTICE OF INTENTION TO DRILL

C-1  
MI-1337

TO BE FILED WITH THE STATE CORPORATION COMMISSION  
PRIOR TO COMMENCEMENT OF WELL

API Number 15-185-21,040-0000  
(For office use only)

1. Operator Sanders Oil Company  
910 Sutton Place  
Address Wichita, KS 67202
2. Contractor Brandt Drilling Co.  
1104 Douglas Building  
Address Wichita, KS 67202
3. Type of Equipment: Rotary  Cable Tool \_\_\_\_\_
4. Well to be Drilled for: Oil  Gas   
Disposal \_\_\_\_\_ Input \_\_\_\_\_ Other \_\_\_\_\_
5. Depth of Deepest Fresh Water within 1 mile 100 ft.
6. Depth of Municipal Water Well within 3 miles 0 ft.
7. Depth to Protect all Fresh Water 400 ft.
8. Amount of Surface Casing to be set 250 ft.
9. Alternate No. 1 \_\_\_\_\_ No. 2

Starting Date 4/25/80

County Stafford

Sec 11 Twp 22 S Rge 12 <sup>EX</sup> W

Spot Location SE $\frac{1}{4}$ NE $\frac{1}{4}$ NW $\frac{1}{4}$

Nearest Lease Line 330' ft.



Lease Name Alexander


Well No. #1

Est. Total Depth 3600 ft.

REMARKS:

OPERATOR STATES THAT HE WILL COMPLY WITH K. S. A. 55-128

Signature of Operator  



First  
Class  
Postage

**State Corporation Commission of Kansas**  
**Conservation Division**  
**245 North Water**  
**Wichita, Kansas 67202**

RECEIVED  
STATE CORPORATION COMMISSION  
MAR 28 1980  
CONSERVATION DIVISION  
Wichita, Kansas

3-28-80

(IF PREFERRED, MAIL IN ENVELOPE)