

TYPE

NOTICE OF INTENTION TO DRILL

C-1

TO BE FILED WITH THE STATE CORPORATION COMMISSION
PRIOR TO COMMENCEMENT OF WELL

API Number 15-185-20742
 (For office use only)

1. Operator Woodman & Iannitti Drilling Co.
Wichita, Kansas 67202
 Address 1008 Douglas Bldg. 104 S. Broadway

Starting Date June 3, 1977

County Stafford

2. Contractor Woodman & Iannitti Drilling Co.
Wichita, Kansas 67202
 Address 1008 Douglas Bldg. 104 S. Broadway

Sec 11 Twp 22S S Rge 14 W ^{XXX}

Spot Location NW SW NE

3. Type of Equipment: Rotary X Cable Tool

Nearest Lease Line 330 ft.

4. Well to be Drilled for: Oil X Gas

Lease Name Williams

Disposal Input Other

5. Depth of Deepest Fresh Water within 1 mile none ft.

6. Depth of Municipal Water Well within 3 miles none ft.

7. Depth to Protect all Fresh Water 200 ft.

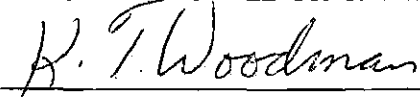

8. Amount of Surface Casing to be set 200 ft.

9. Alternate No. 1 No. 2 X



Est. Total Depth 3775 ft.

REMARKS:

OPERATOR STATES THAT HE WILL COMPLY WITH K. S. A. 55-128

Signature of Operator R. T. Woodman  





State Corporation Commission of Kansas
Conservation Division
P. O. Box 17027
Wichita, Kansas 67217

RECEIVED
STATE CORPORATION COMMISSION

MAY 27 1977

5-27-77

CONSERVATION DIVISION
Wichita, Kansas

(IF PREFERRED, MAIL IN ENVELOPE)