

TYPE

## NOTICE OF INTENTION TO DRILL

C-1

TO BE FILED WITH THE STATE CORPORATION COMMISSION  
PRIOR TO COMMENCEMENT OF WELL.

API Number 15-185-20444-0000  
 (For office use only)

1. Operator Icer Addis

Starting Date January 31, 1973

Address 312 Petroleum Building, Wichita, Ks. 67202 County Stafford

2. Contractor DUKE DRILLING CO.

Sec 30 Twp 22S S Rge 11  W

Address Box 823 - Great Bend, Ks. 67530

Spot Location SE 1/4 SW 1/4 NW 1/4

3. Type of Equipment: Rotary  Cable Tool

Nearest Lease Line 330 ft.

4. Well to be Drilled for: Oil  Gas

Lease Name NOLTE

Disposal \_\_\_\_\_ Input \_\_\_\_\_ Other \_\_\_\_\_

5. Depth of Deepest Fresh Water within 1 mile 125 ft.

6. Depth of Municipal Water Well within 3 miles none ft.

7. Depth to Protect all Fresh Water 150 ft.

8. Amount of Surface Casing to be set 200 ft.

Est. Total Depth 3450 ft.



9. Alternate No. 1 \_\_\_\_\_ No. 2

REMARKS:


OPERATOR STATES THAT HE WILL COMPLY WITH K. S. A. 55-128

Please send some  
 prints sent to Duke Drilling Co.  
 Box 823, Great Bend  
 Thank you.

Signature of Operator

Icer Addis  





**State Corporation Commission of Kansas**  
**Conservation Division**  
**P. O. Box 17027**  
**Wichita, Kansas 67217**

**RECEIVED**  
**STATE CORPORATION COMMISSION**  
**JAN 29 1973**  
**CONSERVATION DIVISION**  
**Wichita, Kansas**

(IF PREFERRED, MAIL IN ENVELOPE)