

TYPE OR PRINT

## NOTICE OF INTENTION TO DRILL


RULE 82-2-311

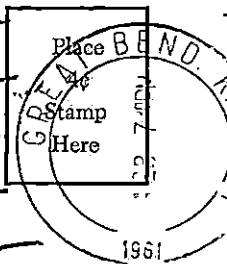

TO BE FILED WITH THE STATE CORPORATION COMMISSION PRIOR TO COMMENCEMENT OF WELL

1. Operator Western Petroleum Co., Inc. Address 925 Patton Road, Great Bend, Kansas
2. Lease name Sittner "A" Well No. 1 County Stafford
3. Well Location SW SE NW Sec. 4 Township 22S Range 12W
4. Well to be drilled 3300 ft. from nearest lease line.
5. Drilling Contractor Western Petroleum Co., Inc. Address 925 Patton Road, Great Bend, Kansas
6. Type of equipment: Rotary  Cable Tool  Approx. date operation to begin August 30 1951
7. Well to be drilled for Oil  Gas  Disposal  Input  Estimated Total Depth of Well 3650 ft.
8. Depth of deepest fresh water well within one mile of location -- ft. If none exists, write NONE NONE
9. Ground elevation at location is approx. -- ft. higher or -- ft. lower than ground elevation at water well.
10. Depth of the deepest municipal water well within three miles of location -- ft. If none exists, write NONE NONE
11. Operator states that he will set surface pipe at least 25 ft. below all Tertiary or unconsolidated deposits and, taking into consideration differences in ground elevations, that the minimum depth necessary, to the best of his knowledge and belief, to protect all fresh water zones is 275 ft. and operator agrees to set surface pipe at this location to a depth of not less than 300 ft. Alternate 1  Alternate 2 .

REMARKS:

Signature of Operator

  
 John H. Volosin, General Manager

State Corporation Commission of Kansas  
Conservation Division  
500 Insurance Building  
212 North Market  
Wichita 2, Kansas

RECEIVED BY  
STATE CORPORATION COMMISSION

AUG 29

*Reid*  
8-29-61

CONSERVATION DIVISION  
Wichita, Kansas

(IF PREFERRED, MAIL IN ENVELOPE)