

15-185-00353-00-01

TYPE

NOTICE OF INTENTION TO DRILL

C-1

TO BE FILED WITH THE STATE CORPORATION COMMISSION
PRIOR TO COMMENCEMENT OF WELL

API Number OWWO
(For office use only)

1. Operator Kansas Petroleum, Inc.
67202
Address 500 Insurance Bldg., Wichita, Kansas

Starting Date 8/18/75

County Stafford

2. Contractor H-30
Address 200 N. Main, Wichita, Kansas 67202

Sec 30 Twp 23 S Rge 12W ^EW

Spot Location SE SE NW

3. Type of Equipment: Rotary X Cable Tool

Nearest Lease Line 330 ft.

4. Well to be Drilled for: Oil _____ Gas X

Lease Name Fanshier

Disposal _____ Input _____ Other _____

5. Depth of Deepest Fresh Water within 1 mile 70 ft.

Well No. Washdown #1 (a/k/a Fisher #1)

6. Depth of Municipal Water Well within 3 miles None ft.

7. Depth to Protect all Fresh Water 150' ft.

Est. Total Depth 3960' OWWO ft.



8. Amount of Surface Casing ~~to be~~ set 8" @ 267 ft.

9. Alternate No. 1 _____ No. 2 X

REMARKS:

OPERATOR STATES THAT HE WILL COMPLY WITH K. S. A. 55-128

DRLD
2-23-59

Signature of Operator X  




RECEIVED
STATE CORPORATION COMMISSION

JUL 9 1975


CONSERVATION DIVISION
Wichita, Kansas

7-9-75

State Corporation Commission of Kansas
Conservation Division
P. O. Box 17027
Wichita, Kansas 67217



JUL 7 1975



(IF PREFERRED, MAIL IN ENVELOPE)