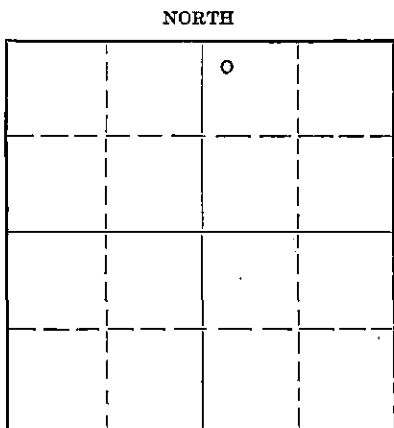


WELL PLUGGING RECORD

Give All Information Completely
Make Required Affidavit
Mail or Deliver Report to:
Conservation Division
State Corporation Commission
800 Bitting Building
Wichita, Kansas

Stafford County. Sec. 11 Twp. 22 Rge. (E) 14 (W)
Location as "NE/CNW/SW" or footage from lines NW NW NE
Lease Owner Westgate-Greenland Oil Company
Lease Name Williams Well No. 1
Office Address 1009 Central Building, Wichita 2, Kansas
Character of Well (completed as Oil, Gas or Dry Hole) dry hole
Date well completed November 7, 1951 19
Application for plugging filed November 12, 1951 19
Application for plugging approved November 14, 1951 19
Plugging commenced December 31, 1951 19
Plugging completed January 6, 1952 19
Reason for abandonment of well or producing formation dry hole



Locate well correctly on above Section Plat

If a producing well is abandoned, date of last production 19
Was permission obtained from the Conservation Division or its agents before plugging was commenced? yes

Name of Conservation Agent who supervised plugging of this well C. D. Stough
Producing formation Depth to top Bottom Total Depth of Well Feet
Show depth and thickness of all water, oil and gas formations.

OIL, GAS OR WATER RECORDS

CASING RECORD

Formation	Content	From	To	Size	Put In	Pulled Out
Surface	sand & shale	0	342	8 5/8"	342	none
Lansing	lime	0	3598	5 1/2"	3598	2921 feet

Describe in detail the manner in which the well was plugged, indicating where the mud fluid was placed and the method or methods used in introducing it into the hole. If cement or other plugs were used, state the character of same and depth placed, from feet to feet for each plug set.

Filled with chat from total depth to 3530 feet
Ran 5 sacks cement from 3530 to 3500 feet
Filled with heavy mud from 3500 to 350 feet
Bridged solid with rock from 350 to 340 feet
Ran 15 sacks cement from 340 to 300 feet
Filled with heavy mud from 300 to 30 feet
Capped with 10 sacks cement from 30 to cellar.

1-18-52

(If additional description is necessary, use BACK of this sheet)

Name of Plugging Contractor Morgan Well Plugging Service
Address 102 West 18th Street, Hutchinson, Kansas

STATE OF Kansas, COUNTY OF Sedgwick, ss.
G. E. Bitler (employee of owner) or owner or operator of the above-described well,

being first duly sworn on oath, says: That I have knowledge of the facts, statements, and matters herein contained and the log of the above-described well as filed and that the same are true and correct. So help me God.

(Signature) G. E. Bitler


1009 Central Building, Wichita 2, Kansas
(Address)

SUBSCRIBED AND SWORN to before me this 17th day of January, 1952

Esther Russell

My commission expires May 25, 1953.

Notary Public.



COMPANY	Westgate-Greenland Oil Company
CONTRACTOR	Jackson Drilling Corporation
FARM	Williams #1
LOCATION	NW NW NE Sec 11-22-14W Stafford County, Kansas
COMMENCED	September 30, 1951
COMPLETED	October 11, 1951 - rotary November 7, 1951 - Cardwell
ELEVATION	1933 DF

0	to	150	Sand
150	to	320	Sand and shale
320	to	342	Shale
342	to	510	Shale and red bed
510	to	820	Red bed
820	to	846	Anhydrite
846	to	1210	Shale and shells
1210	to	1590	Shale w/salt
1590	to	1700	Shale and lime
1700	to	1890	Lime
1890	to	2070	Lime and shale
2070	to	2150	Lime
2150	to	2880	Shale and lime
2880	to	2960	Lime
2960	to	3180	Lime and shale
3180	to	3257	Lime w/sh breaks
3257	to	3415	Shale and lime
3415	to	3426	Brown lime
3426	to	3690	Lansing lime
3690	to	3719	Viola lime
3719	to	3775	Simpson shale
3775	to	3790	Arbuckle
		3790	T.1D. rotary

Set 342 feet of 8 5/8" Surface pipe. Cemented with 225 sacks cement and 3 sacks calcium chloride.

Set 3598 feet of 5 1/2" casing. Cemented with 75 sacks cement.

Drill stem tests: 3541-53, open 1 hr, rec 300' gas, 30' oil cut mud, 340# BHP.
3767-88, open 1 hr, rec 1200' sulphur water, 1000# BHP.

Tops: Anhydrite 820. Heebner 3286. Brown Lime 3412.
Lansing 3424. Viola 3686 Simpson 3717.
Arbuckle 3767.

perf. 70 shots 3537-53, 1t show oil, 1000 GA, swabbed 7rs 55 BO and 125 BW.

perf 18 shots 3542-48, 2000 GA, swabbed for 48 hours, last 18 hours swab 6 BO and 50 BW.

Dry and abandoned.

11-22-14W
1933 DF

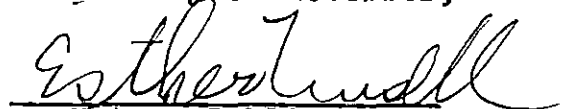
NOV 14 1951
OIL AND GAS DIVISION
Wichita, Kansas

C E R T I F I C A T E

I, G. E. Bitler, do hereby certify that the above and foregoing is a true and correct copy of log of the Williams No 1, NW NW SE of Section 11-22-14W, Stafford County, Kansas, as reflected by filed of the Westgate-Greenland Oil Company.


G. E. Bitler

Subscribed and sworn to before me, a Notary Public, within and for Sedgwick County, Kansas this 12th day of November, 1951.


Notary Public

My commission expires May 25, 1953.

NOV 15 1951
STAFFORD COUNTY, KANSAS