

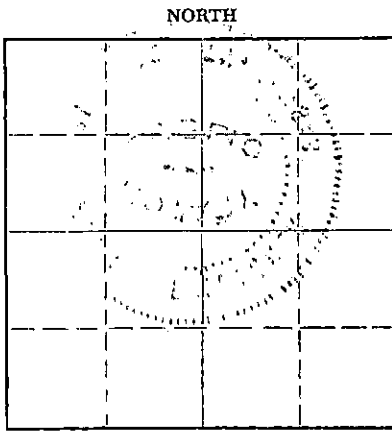
STATE OF KANSAS
STATE CORPORATION COMMISSION

Give All Information Completely
Make Required Affidavit
Mail or Deliver Report to:
Conservation Division
State Corporation Commission
212 No. Market
Wichita, Kansas

WELL PLUGGING RECORD

Stafford County, Sec. 12 Twp. 22 Rge. 13 (E) (W)

Location as "NE/CNW/SW" or footage from lines G NE SE
Lease Owner Child Interest
Lease Name Teichmann Well No. 1
Office Address c/o Sterling Drilling Co., Sterling, Kansas 67579
Character of Well (completed as Oil, Gas or Dry Hole) _____
Date well completed _____ 19____
Application for plugging filed _____ 19____
Application for plugging approved _____ 19____
Plugging commenced 5/1/68 _____ 19____
Plugging completed 5/4/68 _____ 19____
Reason for abandonment of well or producing formation depleted.



Locate well correctly on above
Section Plat

If a producing well is abandoned, date of last production _____ 19____
Was permission obtained from the Conservation Division or its agents before plugging was commenced? yes

Name of Conservation Agent who supervised plugging of this well Ralph Warren
Producing formation _____ Depth to top _____ Bottom _____ Total Depth of Well 3686 Feet
Show depth and thickness of all water, oil and gas formations.

OIL, GAS OR WATER RECORDS

CASING RECORD

FORMATION	CONTENT	FROM	TO	SIZE	PUT IN	PULLED OUT
				10-3/4" 5 1/2"	261' 3685'	none 1806'

Describe in detail the manner in which the well was plugged, indicating where the mud fluid was placed and the method or methods used in introducing it into the hole. If cement or other plugs were used, state the character of same and depth placed, from _____ feet to _____ feet for each plug set.


Checked bottom, ran sand to 3400', dumped 5 sacks of cement. Loaded hole, shotpipe at 2470', 2202', 2012', 1867', 1801', worked pipe loose and pulled 60 joints. Set 10' rock bridge at 250' and dumped 10 sacks of cement with 5" bailer, set over night plug. Bailed hole, dumped 35 sacks of cement, mudded to 30', 10' rock bridge. Gapped with 15 sacks of cement.

PLUGGING COMPLETE.

RECEIVED
STATE CORPORATION COMMISSION
JUN 3 1968
CONSERVATION DIVISION
Wichita, Kansas

(If additional description is necessary, use BACK of this sheet)
Name of Plugging Contractor KNIGHT CASING PULLING CO., INC.
Address CHASE, KANSAS

STATE OF KANSAS, COUNTY OF RICE, ss.
NOEL J. KNIGHT (employee of owner) or (owner or operator) of the above-described well, being duly sworn, depose and say: That I have knowledge of the facts, statements, and matters herein contained and the log of the above-described well and that the same are true and correct. So help me God.



(Signature) [Signature]
CHASE, KANSAS
(Address)

Subscribed and sworn to before me this 27th day of May, 19 68

My commission expires February 15, 1971 [Signature] Notary Public.

STERLING DRILLING COMPANY
Sterling, Kansas

September 30, 1943

WELL LOG

Davis-Child

Teichmann #1

Location: C NE SE, Section 12-22S-13W, Stafford County, Kansas

Elevation: 1893' D.F. (Derrick floor, 2½' above ground)

Date Commenced - September 3, 1943

Date Completed - September 17, 1943

Rotary Tools - 0 to 3686' D.F.

Casing Record

10-3/4" set at 261' with
261 sacks cement

5-1/2" set at 3685' with
200 sacks cement

Log

0 - 40	Surface Sand & Clay
40 - 100	Shale & Shells
100 - 190	Water Sand & Clay
190 - 270	Yellow Clay & Sand
270 - 330	Red Bed
330 - 850	Red Bed & Shale
850 - 1350	Red Shale
1350 - 1800	Lime
1800 - 1875	Lime Broken
1875 - 1945	Shale
1945 - 2290	Shale & Lime
2290 - 2475	Shale
2605 - 2700	Lime Broken
2700 - 2770	Lime & Shale
2770 - 2870	Lime
2870 - 2695	Lime Broken
2965 - 3195	Lime
3195 - 3330	Broken Lime & Shale
3330 - 3368	Lime

Formation Tops

Lansing-Kansas City 3347' (-1454)
Conglomerate Chert 3585' (-1692)
Viola (chert) 3589' (-1696)
Simpson 3625' (-1732)
Arbuckle 3684' (-1791)

Lansing-Kansas City 3347' (-1454)

3368 - 3370

3383 - 3384

3411 - 3414

3421 - 3425

3507 - 3510

3523 - 3528

Conglomerate (cherty) 3585' (-1692)

Viola (chert) 3589' (-1696)

Simpson 3625' (-1732)

3679 - 3680½

Arbuckle 3684' (-1791)

TOTAL DEPTH 3686' D.F. (-1793)

RECEIVED
STATE CORPORATION COMMISSION
APR 25 1968
CONSERVATION DIVISION
Wichita, Kansas

15.185-11229-0000

J. H. & L. T. CHILD, Agents

121 WEST 2ND STREET
HUTCHINSON, KANSAS 67501

May 29, 1968

RECEIVED
STATE CORPORATION COMMISSION
JUN 3 1968
CONSERVATION DIVISION
Wichita, Kansas

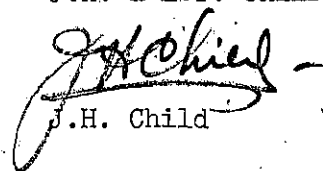
State of Kansas
Conservation Division
212 North Market
Wichita, Kansas

Gentlemen:

We are enclosing, herewith, our check for \$36.86 in payment of your invoice 7689-W; also enclosed are two copies of Well Plugging Record to complete your file.

Very truly yours,

J.H. & L.T. CHILD, AGENTS


J.H. Child

JHC:jd
Enc.