

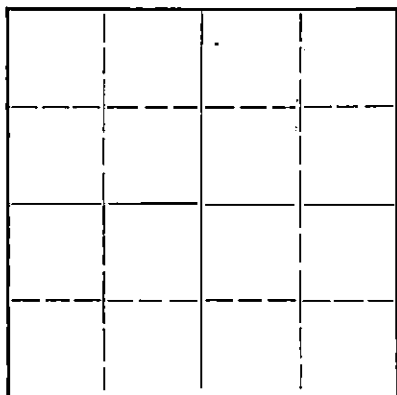
STATE OF KANSAS  
STATE CORPORATION COMMISSION

WELL PLUGGING RECORD  
OR  
FORMATION PLUGGING RECORD

Give All Information Completely  
Make Required Affidavit  
Mail or Deliver Report to:  
Conservation Division  
State Corporation Commission  
830 Bitting Building  
Wichita, Kansas

Strike out upper line  
when reporting plug-  
ging off formations.

NORTH



Locate well correctly on above  
Section Plat

Stafford County. Sec. 12 Twp. 22 Rge. 13 (E) (W)  
Location as "NE $\frac{1}{4}$ NW $\frac{1}{4}$ SW $\frac{1}{4}$ " or footage from lines NE. SW.  
Lease Owner Nadel and Gussman  
Lease Name Drach Well No. 1  
Office Address 519 National Mutual Building, Tulsa, Oklahoma  
Character of Well (completed as Oil, Gas or Dry Hole) Oil well  
Date well completed September 31, 1937  
Application for plugging filed September 23 1942  
Application for plugging approved October 22 1942  
Plugging commenced February 17 1943  
Plugging completed March 12 1943  
Reason for abandonment of well or producing formation. Well produced less oil than was required to pay operating expenses.  
If a producing well is abandoned, date of last production November 19 42  
Was permission obtained from the Conservation Division or its agents before plugging was commenced? Yes

Name of Conservation Agent who supervised plugging of this well.  
Producing formation Arbuckle Lime Depth to top 0 Bottom 3705 Total Depth of Well 3705 Feet  
Show depth and thickness of all water, oil and gas formations.

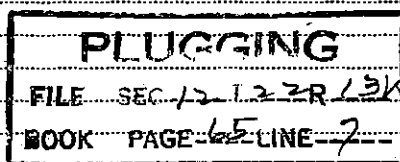
OIL, GAS OR WATER RECORDS

CASING RECORD

| Formation | Content | From | To   | Size | Put In | Pulled Out |
|-----------|---------|------|------|------|--------|------------|
| Arbuckle  | Oil     | 3700 | 3705 | 7"   | 3696   | 2808' 3"   |
|           |         |      |      |      |        |            |
|           |         |      |      |      |        |            |
|           |         |      |      |      |        |            |
|           |         |      |      |      |        |            |
|           |         |      |      |      |        |            |
|           |         |      |      |      |        |            |

Describe in detail the manner in which the well was plugged, indicating where the mud fluid was placed and the method or methods used in introducing it into the hold. If cement or other plugs were used, state the character of same and depth placed, from 3698 feet to 3415 feet for each plug set.

Cemented and mudded from 3698 to 3415. Cement plug at 3415 and mudded to surface pipe. There cemented to top of hole.



(If additional description is necessary, use BACK of this sheet)

Correspondence regarding this well should be addressed to Nadel and Gussman  
Address 519 National Mutual Building, Tulsa, Oklahoma

STATE OF Oklahoma, COUNTY OF Tulsa, ss.  
I. Nadel (employee of owner) or (owner or operator) of the above-described well,

being first duly sworn on oath, says: That I have knowledge of the facts, statements, and matters herein contained and the log of the above-described well as filed and that the same are true and correct. So help me God.

(Signature) I. Nadel 4-1-43

I. Nadel  
519 National Mutual Bldg.,  
(Address) Tulsa, Oklahoma

SUBSCRIBED AND SWORN to before me this 31st day of March 1943

My commission expires April 1, 1945



Notary Public.

C O P Y

RIG COMMENCED: 9/24/37  
 RIG COMPLETED: 9/30/37  
 DRILLING COMMENCED: 9/30/37  
 DRILLING COMPLETED: 10/31/37

NADEL AND GUSSMAN  
 DRACH #1  
 NE, NE SW 12-22-13W  
 Stafford Co., Kansas

November 4, 1937

LOG

0- 175 Sand  
 200 Sand & Shells  
 240 Shale & Lime  
 260 Lime Shells  
 438 Red Bed & Sand  
 700 Red Bed  
 1575 Shale & Shells  
 1600 Shale & Lime  
 1675 Shale & Shells  
 2100 Broken Lime  
 2290 Shale & Lime  
 2350 Lime & Shale  
 2430 Broken Lime & Shale  
 2525 Broken Lime  
 2600 Shale & Shells  
 2675 Shale & Gypsum  
 2835 Shale & Shells  
 3165 Lime  
 3065-3159 S.L.C.  
 3280 Lime  
 3380 Shale  
 3355 Broken Lime  
 3355 Top K. C. Lime  
 3385 Lime  
 3395 Lime - Cored  
 3400 Lime - Soft  
 3440 Lime  
 3457 Lime - Cored  
 3480 Lime  
 3490 Lime - Cored  
 3590 Broken Lime  
 3590 Top Erosional Viola  
 3633 Chert  
 3650 Chert & Shale  
 3664 Shale  
 3664 Top Simpson Dolomite  
 3680 Broken Lime & Sand  
 3690 Broken Lime & Sand  
 3690 Sandy Shale  
 3693 Green Shale-Cored  
 3698 Siliceous Lime-Cored  
 3700-3705 Siliceous

## SURFACE CASING:

Set 260'-3" of 12 $\frac{1}{2}$ " Casing & Cemented with 250 sacks of cement on 9/30/37.

## OIL STRING:

Set 3696' of 7" O.D. Casing and cemented with 120 sacks of Lone Star Cement on 10/25/37.


## SLOPE TESTS:

500-3/4  
 1000-1/2  
 1500-1/2  
 2000-1/4  
 2500-1/4  
 3000-1/4

PLUGGING  
 FILE SEC. 12-22-R-13W  
 BOOK PAGE 65 LINE 7

RECORDED  
 INDEXED  
 APR - 1  
 1937

MATERIAL REPORT  
AND  
PLUGGING RECORD



Mail To: STATE CORPORATION COMMISSION  
Conservation Division  
800 Bitting Building  
Wichita, Kansas

NOTICE: All questions on this form must be answered.

Company Operating Nadel and Gussman

Locate well correctly. Office Address 519 Nat'l Mutual Bldg - Tulsa Okla

County Stafford Sec. 12 Twp. 22 Rge. 13

Farm Name Drach Well No. 1 Field Drach

Well Location NE NE SW

Name of Producing Sand Arbuckle Total Depth 3800

Commenced Plugging FEB 2 1943 Finished FEB 22 1943

Daily Average Production:

Initial Production: Oil 40 Gas \_\_\_\_\_ Water 0

Production when Plugged: Oil 3 Gas \_\_\_\_\_ Water 100

Estimated Total Remaining Reserves Attributable to Well at Time Abandoned 1000 bbls (1 year @ 3 bbls per day)

INFORMATION ON MATERIALS RECLAIMED FROM WELL

CASING, TUBING & ROD DATA

| DESCRIPTION | SIZE   | RECOVERED |      | JUNK |      | REUSABLE |      | DISPOSITION MADE OR TO BE MADE OF USABLE MATERIAL |
|-------------|--------|-----------|------|------|------|----------|------|---|
|             |        | FT.       | TONS | FT.  | TONS | FT.      | TONS |   |
| 7" O.D. Sm  | CASING | 2508      | 3.3  |      |      |          |      | Transferred to Active Wells                       |
| tubing      | 3"     | 3700      | 7    |      |      |          |      | House for Drilling Wells                          |
| Rods        | 3/4    | 3700      | 4    |      |      |          |      |   |

SURFACE EQUIPMENT

| QUANTITY | DESCRIPTION | * CONDITION | EST. TONS | DI | DISPOSITION MADE OR TO BE MADE OF RECLAIMED MATERIAL |
|----------|-------------|-------------|-----------|----|--|
|          |             |             |           |    |  |

\* Usable, Usable with minor repairs, or junk

Date: March 18 1943

Signed: Leebert Gussman

(For Operating Co. - Title)

PLUGGING (See note on reverse side)

FILE \_\_\_\_\_

NO. 65 NE-7

It is very important that all questions on this form be answered, as this Department has been asked by the Petroleum Administration for War to supply data on well abandonments undertaken during the war.

This information is very essential in aiding the war effort; therefore, this Department is requiring this report to be mailed within 5 days after the abandonment of your well.