

15-009-05549-0000

STATE OF KANSAS
STATE CORPORATION COMMISSION
CONSERVATION DIVISION
800 BITTING BUILDING
WICHITA, KANSAS

WELL PLUGGING APPLICATION FORM

Well Location C W/2 SW/4 SW/4 Sec. 35 Twp. 16 Rge. ~~E~~ (E) 11 (W)

Field Name (if any) Kraft-Prusa County Barton

Lease (Farm Name) Freese "B" Well No. 1

Was well log filed with application? No If not, explain circumstances and give available data (Use an additional sheet if necessary)

Will be sent with Plugging Report.

Date and hour plugging is desired to begin Will notify

Plugging of the well will be done in accordance with the Rules and Regulations of the State Corporation Commission, or with the approval of the following exceptions: Explain fully any exceptions desired (Use an additional sheet if necessary)

Name of the person on the lease in charge of well for owner

George Joynson Address Holyrood, Kansas

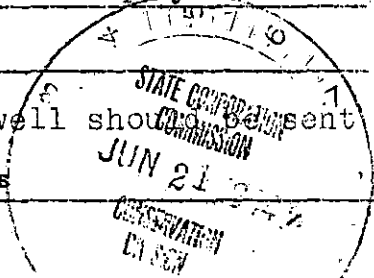
Name of well owner or Acting Agent The Derby Oil Company 6-21-44

Address Wichita, Kansas

Invoice covering assessment for plugging this well should be sent to:

The Derby Oil Company Address Wichita, Kansas

and payment will be guaranteed by applicant.



THE DERBY OIL COMPANY

By - S. E. Banker
Operator or Acting Agent

Date June 20, 1944

35-16-11W
121-8

THE DERRY OIL COMPANY

Record of Well No. 1 "B"

Farm: Fress

Location: CW 1/4 SW SW

Sec. 35 Twp. 16 Rge. 11W

Contractor: Crow Drilling Co.

County: Barton

Drilling Commenced: 6-6-44

State: Kansas

Elevation: 1915

Drilling Completed: 6-20-44

CASING RECORD

size	feet	kind	weight
8 5/8"	538'		200 sax bulk cement by Halliburton



Formation	Bottom
Clay & Shale	0' 45
Shale & Shells	- 291
Sand	- 308
Shale & Shells	- 520
Red Bed	- 572
Red Rock	- 645
Shale & Shells	-1150
Salt & Shale	-1420
Lime & Shale	-1769
Chert & Lime	-1820
Lime & Shale	-2493
Lime	-2548
Lime & Shale Streaks	-2600
Shale	-2615
Lime & Shale	-2681
Lime	-2707
Lime & Shale Streaks	-2778
Lime	-3320
Lime & Shale	-3377
Dolomite	-3405

GEOLOGICAL SURVEY

Tops:	Lansing	3091'
	Cong.	3353'
	Arb.	3377'

Total Depth. 3405'

No shows D&A





15 009-D5549-0000

STATE OF KANSAS
STATE CORPORATION COMMISSION
CONSERVATION DIVISION
800 BITTING BUILDING
WICHITA 2, KANSAS

June 22, 1944

IN REPLY PLEASE
REFER TO THIS
SUBJECT

Well No. 1
Farm Froese "B"
Description C W $\frac{1}{2}$ SW SW 25-16-11W
County Barton
File 121-8

The Derby Oil Company
352 North Broadway
Wichita, 2, Kansas

Gentlemen:

This letter is your permit to plug
the above subject well, in accordance
with the Rules and Regulations of the
STATE CORPORATION COMMISSION.

Yours very truly,

STATE CORPORATION COMMISSION

T. A. MORGAN, DIRECTOR
CONSERVATION DIVISION

JF

By: J. P. Roberts
J. P. ROBERTS

NOTICE: Eldon R. Petty
Great Bend, Kansas