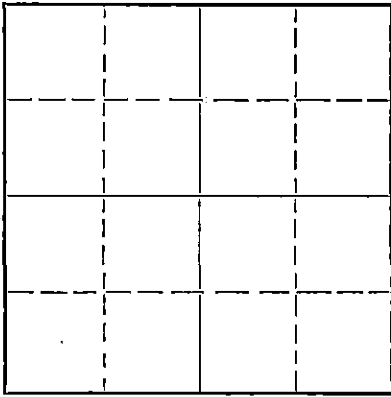


WELL PLUGGING RECORD

Give All Information Completely
Make Required Affidavit
Mail or Deliver Report to:
Conservation Division
State Corporation Commission
800 Bitting Building
Wichita, Kansas

NORTH



Locate well correctly on above
Section Flat

Barton County, Sec. 12 Twp. 16S. Rge. (E) 15 (W)
Location as "NE/CNW $\frac{1}{4}$ /SW $\frac{1}{4}$ " or footage from lines NE NE SW
Lease Owner ALPINE OIL & ROYALTY CO., INC.
Lease Name Karst Well No. 1
Office Address 1100 Bitting Building Wichita, Kansas
Character of Well (completed as Oil, Gas or Dry Hole) Dry Hole
Date well completed November 12 19 51
Application for plugging filed November 12 19 51
Application for plugging approved November 12 19 51
Plugging commenced November 12 19 51
Plugging completed November 12 19 51
Reason for abandonment of well or producing formation Dry Hole

If a producing well is abandoned, date of last production 19
Was permission obtained from the Conservation Division or its agents before plugging was commenced? yes

Name of Conservation Agent who supervised plugging of this well Elden Penny C. D. Steugh
Producing formation Depth to top Bottom Total Depth of Well 3434 Feet
Show depth and thickness of all water, oil and gas formations.

OIL, GAS OR WATER RECORDS

CASING RECORD

Formation	Content	From	To	Size	Put In	Pulled Out
				8 5/8"	325'	cemented

Describe in detail the manner in which the well was plugged, indicating where the mud fluid was placed and the method or methods used in introducing it into the hole. If cement or other plugs were used, state the character of same and depth placed, from feet to feet for each plug set.

Heavy mud from 3434' to surface.
Solid plug at 300' with 15 sacks
of cement through drill pipe. Mud
from cement to 40'. Another plug
and cotten seed hulls and ten sax
of cement to base of celler.

(If additional description is necessary, use BACK of this sheet)

Name of Plugging Contractor Elden Penny
Address Hays, Kansas

STATE OF Kansas, COUNTY OF Sedgwick, ss.
Thomas M. MC Caul (employee of owner) or (owner or operator) of the above-described well,

being first duly sworn on oath, says: That I have knowledge of the facts, statements, and matters herein contained and the log of the above-described well as filed and that the same are true and correct. So help me God

(Signature) Thomas M. MC Caul


1100 Bitting Building Wichita, Kansas
(Address)

SUBSCRIBED AND SWORN to before me this 15th day of November, 19 51

My commission expires March 7, 1955

Jo Ann Brann
Notary Public.

23-8390-s 6-51-20M



RECEIVED 11-15-51
STATE CORPORATION COMMISSION
NOV 15 1951
CONSERVATION DIVISION
Wichita, Kansas

WELL LOG

ALPINE OIL & ROYALTY CO., INC. Elevation: 1913 R. B.
 Contractor: Quaker Drilling Co., Inc. Commenced: November 1, 1951
 Kerst No. 1 Completed: November 12, 1951
 NE NE SW Sec. 12-16S-15W
 Barton County, Kansas Production: Dry & Abandoned

Casing Record:

Set 325' of 8 5/8" with 175 sacks of cement

(Figures indicate bottom of formations)

FORMATION:	DEPTH	FORMATION TOPS:	
Shale and Sand Streaks	338	Heebner	3083 -1170
Blue Shale and Shells	458	Lansing K. C.	3150 -1237
Red Bed	880	Conglomerate	3380 -1467
Red Bed and Shale	920	Arbuckle	3422 -1509
Anhydrite	960	T. D. (r)	3434 -1521
Shale and Shells	1730		
Lime and Shale	3434		

I hereby certify that the above is true and a correct copy of Driller's Log of well drilled in the NE NE SW of Section 12, Township 16 South, Range 15 West, Barton County, Kansas

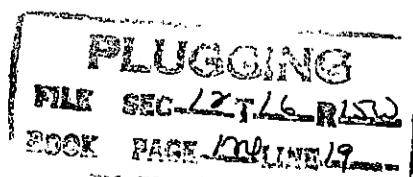
ALPINE OIL & ROYALTY CO., INC.

By: Thomas M. McCall
 President

Subscribed and sworn to before me 15 day of November 1951.

John A. Brown
 Notary Public

My Commission Expires:
 March 7, 1955



RECEIVED
 STATE CORPORATION COMMISSION
 NOV 15 1951
 CONSERVATION DIVISION
 Wichita, Kansas