

STATE OF KANSAS
STATE CORPORATION COMMISSION

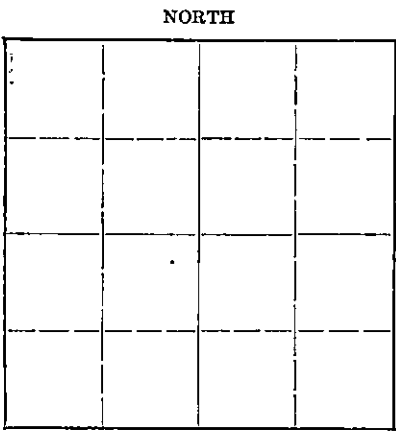
WELL PLUGGING RECORD

Give All Information Completely
Make Required Affidavit
Mail or Deliver Report to:
Conservation Division
State Corporation Commission
800 Bittling Building
Wichita, Kansas

OR

FORMATION PLUGGING RECORD

Strike out upper line
when reporting plug-
ging of formations.



Locate well correctly on above
Section Plat

Stafford County. Sec. 4 Twp. 22 Rge. (E) 12 (W)
Location as "NE $\frac{1}{4}$ NW $\frac{1}{4}$ SW $\frac{1}{4}$ " or footage from lines. 330 fr NL & 330 fr WL of NE/4
Lease Owner. Phillips Petroleum Co.
Lease Name. Fricke Well No. 1
Office Address. Bartlesville, Okla.
Character of Well (completed as Oil, Gas or Dry Hole). dry
Date well completed. 6-27-48 19
Application for plugging filed. 6-27-48 19
Application for plugging approved. 6-27-48 19
Plugging commenced. 6-28-48 19
Plugging completed. 6-28-48 19
Reason for abandonment of well or producing formation. dry hole
If a producing well is abandoned, date of last production. 19
Was permission obtained from the Conservation Division or its agents before plugging was com-
menced? yes

Name of Conservation Agent who supervised plugging of this well. C.D. Stough
Producing formation. Depth to top. Bottom. Total Depth of Well 3700' Feet
Show depth and thickness of all water, oil and gas formations.

OIL, GAS OR WATER RECORDS


CASING RECORD

Formation	Content	From	To	Size	Put In	Pulled Out
L.K.C.		3311		8 5/8"	456'	none
Viola		3584				
Simpson		3626				
Arhuckle		3662				

Describe in detail the manner in which the well was plugged, indicating where the mud fluid was placed and the method or methods used in introducing it into the hold. If cement or other plugs were used, state the character of same and depth placed, from feet to feet for each plug set.

Filled with mud to 200' - Ran Halliburton plug and 15 sacks cement -
Filled with mud to 25' - Ran Halliburton plug and 10 sacks cement,
filling to base of cellar.

7-30-48



(If additional description is necessary, use BACK of this sheet)

Correspondence regarding this well should be addressed to N.C. Mortimer
Address Box 779 Great Bend, Kans.

STATE OF Kansas, COUNTY OF Barton, SS.
N.C. Mortimer (employee of owner) or (owner or operator) of the above-described well,
being first duly sworn on oath, says: That I have knowledge of the facts, statements, and matters herein contained and the log of the above-
described well as filed and that the same are true and correct. So help me God.

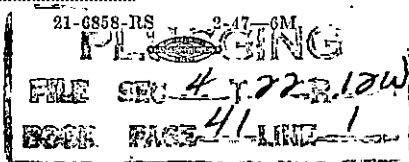
(Signature) *N.C. Mortimer*

Box 779 Great Bend, Kans. (Address)

SUBSCRIBED AND SWORN to before me this 28 th. day of July, 1948.

J. Marsh
Notary Public.

My commission expires March 27 th. 1950



Form No. 873

Formation Record

Lease **Pricko**Well No. **1**

FROM	TO	Formation	REMARKS
0	5	Gellar	
5	260	Sand and clay	
260	300	Red sandy shale	
300	465	Shale, sand and red bed	
465	650	Red bed and shale	8 5/8" casing set 459.85' R.P.
650	690	Anhydrite	
690	715	Shale and lime shells	
715	1055	Shale and shells	
1055	1350	Shale, shells and salt	
1350	1570	Shale and shells	
1570	1585	Lime and shale	
1585	1625	Lime and shale	
1625	1690	Lime	
1690	1760	Lime and shale streaks	
1760	1945	Lime and shale	
1945	2030	Lime	
2030	2105	Lime and shale	
2105	2190	Lime	
2190	2265	Shale and streaky lime	
2265	2405	Lime and shale	
2405	2530	Broken lime	
2530	2640	Lime and shale	
2640	2780	Lime and shale	
2780	3082	Lime	
3082	3271	Shale and lime	
3271	3452	Lime and shale	
3452	3557	Lime	
3557	3662	Lime and shale	
3662	3700	Lime	
	3700	T.D.	

PLUGGING
 FILE SEC 4 T-22-R-22
 INDEX PAGE 4 LINE 1