

STATE OF KANSAS
STATE CORPORATION COMMISSION

Form CP-4

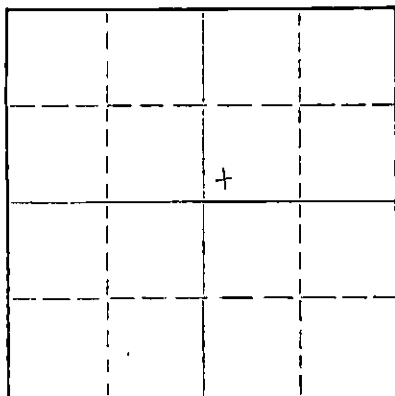
Give All Information Completely
Make Required Affidavit
Mail or Deliver Report to:
Conservation Division
State Corporation Commission
212 No. Market
Wichita, Kansas

WELL PLUGGING RECORD

Stafford County, Sec. 16 Twp. 22 Rge. (E) 12 (W)

Location as "NE/CNW&SW" or footage from lines SW SW NE
Lease Owner Clinton Oil Company
Lease Name Gertrude Willinger Well No. I-V
Office Address 217 No. Water, Wichita, Kansas 67202
Character of Well (completed as Oil, Gas or Dry Hole) Dry Hole
Date well completed September 20 19 69
Application for plugging filed October 20 19 69
Application for plugging approved September 26 19 69
Plugging commenced September 23 19 69
Plugging completed September 23 19 69
Reason for abandonment of well or producing formation Dry Hole

NORTH



Locate well correctly on above
Section Plat

If a producing well is abandoned, date of last production 19
Was permission obtained from the Conservation Division or its agents before plugging was commenced? yes

Name of Conservation Agent who supervised plugging of this well R. J. Warren, Box 322, Pratt, Kansas
Producing formation Arbuckle Depth to top 3691' Bottom 3700' Total Depth of Well 3699 Feet
Show depth and thickness of all water, oil and gas formations.

OIL, GAS OR WATER RECORDS

CASING RECORD

| FORMATION | CONTENT | FROM | TO | SIZE | PUT IN | PULLED OUT |
|--------------|---------|-------|----|--------|--------|------------|
| Lansing | | 3302' | | 8 5/8" | 250' | --- |
| Conglomerate | | 3563' | | | | |
| Arbuckle | | 3691' | | | | |
| | | | | | | |
| | | | | | | |
| | | | | | | |

Describe in detail the manner in which the well was plugged, indicating where the mud fluid was placed and the method or methods used in introducing it into the hole. If cement or other plugs were used, state the character of same and depth placed, from _____ feet to _____ feet for each plug set.

Filled hole with heavy rotary mud from 3699' (RTD). Set plug at 450' w/40 sx cement. Filled hole w/heavy rotary mud, set cement plug at 240' w/20 sx cement. Set plug w/10 sx to base of collar.

RECEIVED
STATE CORPORATION COMMISSION
NOV 6 1969
CONSERVATION DIVISION
Wichita, Kansas


(If additional description is necessary, use BACK of this sheet)

Name of Plugging Contractor Garvey Drilling Company
Address Rt. #2, Great Bend, Kansas 67530

STATE OF KANSAS, COUNTY OF SEDGWICK, ss.
Earl E. Rossman (employee of owner) or (~~owner or operator~~) of the above-described well, being first duly sworn on oath, says: That I have knowledge of the facts, statements, and matters herein contained and the log of the above-described well as filed and that the same are true and correct. So help me God.

(Signature) [Signature]
217 No. Water, Wichita, Kansas 67202
(Address)

Subscribed and sworn to before me this 5th day of November, 19 69
Marcella L. Schepis
Notary Public.



WELL LOG

COMPANY Clinton Oil Company
FARM G. Willinger NO. 1-V


SEC. 16 T. 22S R. 12W
LOC. SW SW NE

TOTAL DEPTH 3699 1/2'

COUNTY Stafford, Kansas

COMM. 9-13-69 COMP. 9-23-69

CONTRACTOR Garvey Drilling Company



CASING
8 5/8" @ 250' w/275sx

ELEVATION

PRODUCTION D & A

FIGURES INDICATE BOTTOM OF FORMATIONS

- 225' Sand & Shale
- 251' Red Bed
- 620' Red Bed & Shale
- 675' Shale
- 730' Anhydrite
- 1540' Shale & Shells
- 1625' Lime & Shale
- 2150' Shale & Lime
- 2800' Lime & Shale
- 3651' Lime, Shale, & Chert
- 3690' Shale & Lime
- 3693' Arbuckle
- 3699' Arbuckle
- 3699 1/2' RTD

RECEIVED
STATE CORPORATION COMMISSION
NOV 6 1969
CONSERVATION DIVISION
Wichita, Kansas

State of Kansas }
County of Barton } ss

I, Charlene Marker of Garvey Drilling Company

upon oath state the above and foregoing is a true and correct copy of the log of the G. Willinger No. 1-V well.

Charlene Marker

Subscribed and sworn to before me this 24th day of September 19 69

My Commission Expires: May 28, 1973

Richard W. Dumbler
NOTARY PUBLIC