

WELL PLUGGING RECORD

FORMATION PLUGGING RECORD

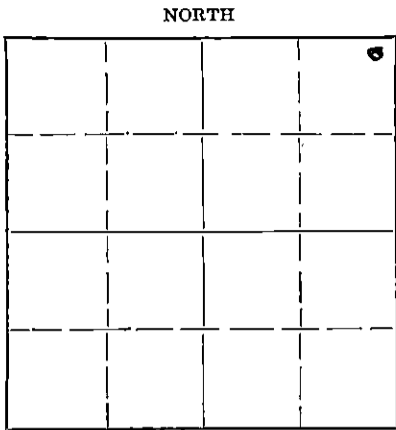
STATE OF KANSAS STATE CORPORATION COMMISSION

Give All Information Completely Make Required Affidavit Mail or Deliver Report to: Conservation Division State Corporation Commission 800 Building Building Wichita, Kansas

OR

Strike out upper line when reporting plugging off formations.

Stafford County. Sec. 16 Twp. 22 Rge. 12 W. Location as "NE 1/4 NW 1/4 SW 1/4" or footage from lines. NE 1/4 NE 1/4 NE 1/4 Lease Owner Birmingham-Bartlett Drilling Co. Lease Name SCHADE Well No. 2 Office Address 300 Kaufman Bldg., Wichita, Kansas Character of Well (completed as Oil, Gas or Dry Hole) dry hole Date well completed April 11, 19 50 Application for plugging filed April 11, 19 50 Application for plugging approved April 11, 19 50 Plugging commenced April 11, 19 50 Plugging completed April 11, 19 50 Reason for abandonment of well or producing formation



Locate well correctly on above Section Plat

Name of Conservation Agent who supervised plugging of this well Eldon Petty Producing formation Depth to top Bottom Total Depth of Well 3685 Feet Show depth and thickness of all water, oil and gas formations.

OIL, GAS OR WATER RECORDS

CASING RECORD

Table with 7 columns: Formation, Content, From, To, Size, Put In, Pulled Out. Row 1: Surface casing, cemented with 150 sacks cement & 2 c.c., 8-5/8" casing @ 22'

Describe in detail the manner in which the well was plugged, indicating where the mud fluid was placed and the method or methods used in introducing it into the hole. If cement or other plugs were used, state the character of same and depth placed, from feet to feet for each plug set.

Bottom plug at 200', 15 sacks cement, top plug at 30', 10 sacks cement.

4-14-50

(If additional description is necessary, use BACK of this sheet)

Correspondence regarding this well should be addressed to Birmingham-Bartlett Drilling Co. Address 300 Kaufman Bldg., Wichita, Kansas

STATE OF KANSAS, COUNTY OF SEDGWICK, ss. Richard Hindery partner of the Birmingham-Bartlett Drlg. Co., operator of the above-described well, being first duly sworn on oath, says: That I have knowledge of the facts, statements, and matters herein contained and the log of the above-described well as filed and that the same are true and correct. So help me God.


(Signature) Richard Hindery 300 Kaufman Bldg., Wichita, Kansas (Address)

SUBSCRIBED AND SWORN to before me this 12th day of April, 19 50

Notary Public signature

My commission expires Nov. 29, 1950

My commission expires



SCHADE NO. 2 WELL

LOCATION: NE 1/4, NE 1/4 16-22E-12W Stafford County, Kansas
 SPUEDDED: 3-31-50
 COMPLETED: 4-11-50
 CONTRACTOR: Birmingham-Bartlett Drilling Co.
 OPERATOR: Birmingham-Bartlett Drilling Co.
 SURFACE CASING: Ran 8 joints, 222.48' 8-5/8" casing cemented at 220' with 150 sacks cement and 2 c.c.
 OIL STRUNG: None. D & A

L O G

(Figures indicate bottom of formation)

0 to	150	Sand
	220	Shale and shells
	580	Red bed and shells
	650	Red rock
	675	Anhydrite
	1575	Shale and shells
	2085	Broken lime
	2100	Shale and lime
	2500	Shale and shells
	2910	Shale and lime
	2970	Lime
	3085	Lime and shale
	3250	Lime
	3292	Shale
	3307	Brown lime
	3570	Lime
	3603	Viola chert
	3650	Lime chert
	3675	Shale
	3685	Lime

The undersigned Richard Hindery of the Birmingham-Bartlett Drilling Co. hereby certifies that the above is a true and correct log of the formations encountered in drilling the Schade No. 2 well as shown on the daily drilling reports.


BIRMINGHAM-BARTLETT DRILLING CO.

BY Richard Hindery

Sworn and subscribed before me this 12th day of April, 1950

Lincoln J. Ginger
Notary Public

My commission expires November 29, 1950



A. 214 300