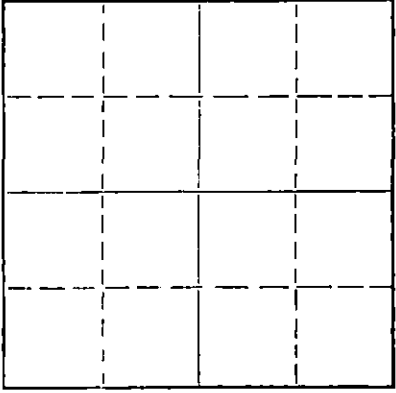


15-185-30292-0000

Give All Information Completely
Make Required Affidavit
Mail or Deliver Report to:
Conservation Division
State Corporation Commission
212 No. Market
Wichita, Kansas 67202

WELL PLUGGING RECORD



Locate well correctly on above
Section Plat

_____Stafford____ County, Sec. 2 Typ. 23 Rge. 13W (E)____ (W)____
Location as "NE/CNW/SW" or footage from lines N/2 SW/4 NW/4
Lease Owner Harry Sprague
Lease Name Maehirter Well No. 2
Office Address Box 348 Mc Pherson, Kansas 67460
Character of Well (completed as Oil, Gas or Dry Hole) oil
Date well completed II-3 1966
Application for plugging filed 7-16 1970
Application for plugging approved 7-17 1970
Plugging commenced 8-1 1970
Plugging completed 8-28 1970
Reason for abandonment of well or producing formation _____

If a producing well is abandoned, date of last production _____ 19____
Was permission obtained from the Conservation Division or its agents before plugging was commenced? Yes

Name of Conservation Agent who supervised plugging of this well C. R. Riberstein
Producing formation _____ Depth to top _____ Bottom _____ Total Depth of Well 3835' Feet
Show depth and thickness of all water, oil and gas formations.

OIL, GAS OR WATER RECORDS

CASING RECORD

FORMATION	CONTENT	FROM	TO	SIZE	PUT IN	PULLED OUT
				5 1/2"		1,823'

Describe in detail the manner in which the well was plugged, indicating where the mud fluid was placed and the method or methods used in introducing it into the hole. If cement or other plugs were used, state the character of same and depth placed, from _____ feet to _____ feet for each plug set.

Plugged off bottom of hole with sand. Sand from 3825' to 3800'. Dumped 5 bx of cement. Pumped 15 sx of mud and 100 sx of cement with Allied Cementing Co.

RECEIVED
STATE CORPORATION COMMISSION
SEP 1 1970
CONSERVATION DIVISION
Wichita, Kansas

(If additional description is necessary, use BACK of this sheet)

Name of Plugging Contractor Art Lamb Casing Pulling Co.
Address 2809 King St. Hutchinson, Kansas 67501

STATE OF Kansas COUNTY OF Leano, ss.
Art Lamb (employee of owner) or (owner or operator) of the above-described well, being first duly sworn on oath, says: That I have knowledge of the facts, statements, and matters herein contained and the log of the above-described well as filed and that the same are true and correct. So help me God.

(Signature) Art Lamb
2809 King St. Hutchinson, K (Address)

SUBSCRIBED AND SWORN TO before me this 28th day of August, 1970

My commission expires Jan 5, 1974

Judy Lamb
Notary Public.

WELL LOG
 Mawhirter # 2
 N/2 SW/4 NW/4 Sec. 2-23S-13W
 Stafford County, Kansas

15-185-30292-0000


<u>FROM</u>	<u>TO</u>		<u>Elevation: 1869' K. B.</u>
0	135	Sand	
135	195	Sand & Shale	<u>Formation Tops:</u>
195	380	Shale & Red Bed	Heebner 3254'
380	850	Red Bed	Brown Lime 3391'
850	1540	Shale & Shells	Lansing 3414'
1540	3007	Shale & Lime	Viola 3713'
3007	3735	Lime	Simpson 3768'
3735	3769	Lime & Chert	Arbuckle 3819'
3769	3819	Shale	T.D. 3825'
3819	3835	Lime	
3835		Total Depth	

RECEIVED
 STATE CORPORATION COMMISSION
 JUL 20 1970
 CONSERVATION DIVISION
 Wichita, Kansas

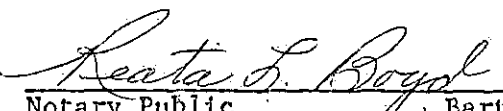
STATE OF KANSAS

COUNTY OF BARTON ss

T. D. Sweetman, Partner of S & S Drilling Company, being first duly sworn on oath says: That I have knowledge of the facts, statements and matters herein contained and the log of the above described well as filed and that the same are true and correct.


 T. D. Sweetman

Subscribed and sworn before me this 28th day of September, 1966.


 Notary Public Barton County

My Commission Expires 5/9/67.