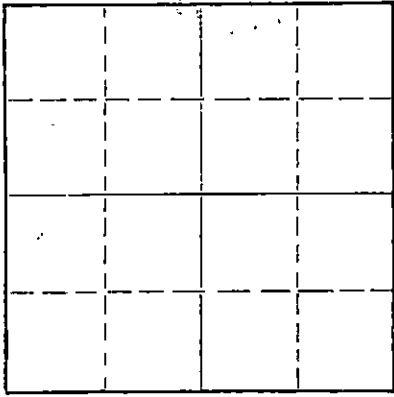


STATE OF KANSAS
STATE CORPORATION COMMISSION

Give All Information Completely
Make Required Affidavit
Mail or Deliver Report to:
Conservation Division
State Corporation Commission
212 No. Market
Wichita, Kansas

WELL PLUGGING RECORD

Stafford County, Sec. 12 Twp. 22 Rge. 12 (E) (W) x
Location as "NE/CNW&SW" or footage from lines C of W/2 NE NW
Lease Owner Graham-Michaelis Drilling Inc.
Lease Name Wokaty Well No. #2
Office Address 211 N. Broadway, Wichita, Kansas
Character of Well (completed as Oil, Gas or Dry Hole) _____
Date well completed _____ 19____
Application for plugging filed _____ 19____
Application for plugging approved _____ 19____
Plugging commenced 11-27-68 19____
Plugging completed 12-8-68 19____
Reason for abandonment of well or producing formation _____



Locate well correctly on above
Section Plat

If a producing well is abandoned, date of last production _____ 19____
Was permission obtained from the Conservation Division or its agents before plugging was commenced? _____

Name of Conservation Agent who supervised plugging of this well Ralph J. Warren
Producing formation _____ Depth to top _____ Bottom _____ Total Depth of Well 3500' Feet
Show depth and thickness of all water, oil and gas formations.

OIL, GAS OR WATER RECORDS

CASING RECORD

FORMATION	CONTENT	FROM	TO	SIZE	PUT IN	PULLED OUT
				5 1/2"	3597'	2091.19'
				8 5/8"	245'	

Describe in detail the manner in which the well was plugged, indicating where the mud fluid was placed and the method or methods used in introducing it into the hole. If cement or other plugs were used, state the character of same and depth placed, from _____ feet to _____ feet for each plug set.

Made bottom hole plug back with sand to 3580'. Mixed and ran 5 sacks cement thru dump bailer.
Squeezed hole with 10 sacks gel, followed with 75 sacks cement, followed with 5 sacks gel, displaced with 10 sacks cement.

RECEIVED
STATE CORPORATION COMMISSION
DEC 11 1968
CONSERVATION DIVISION
Wichita, Kansas

12-11-68

(If additional description is necessary, use BACK of this sheet)

Name of Plugging Contractor Southwest Casing Pulling Co.
Address Box 364, Great Bend, Kansas


STATE OF Kansas, COUNTY OF Barton, ss.
Southwest Casing Pulling Co. (employee of owner) or (owner or operator) of the above-described well, being first duly sworn on oath, says: That I have knowledge of the facts, statements, and matters herein contained and the log of the above-described well as filed and that the same are true and correct. So help me God.

(Signature) W. C. Spencer Sec.
Box 364, Great Bend, Kansas
(Address)

Subscribed and sworn to before me this 10 day of December, 19 68

My commission expires October 1972

Sidney D Miller
Notary Public.



FROM THE DESK OF


J. A. GILLILAND

10-11-68

Spunk -

Will this

help -



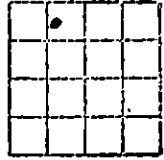
WELL LOG BUREAU -- KANSAS GEOLOGICAL SOCIETY
 508 E. Murdock, Wichita, Kansas

Company - WILLIAM GRAHAM OIL CO.
 Farm - Wokaty No. 2

SEC. 12 T. 22 R. 12W
 CW¹/₂ NE NW

Total Depth. 3601
 Conn. 12-20-49 Comp. 12-31-49
 Shot or Treated.
 Contractor. Wm. Graham Oil Co.
 Issued. 9-23-50

County. Stafford
 KANSAS



Elevation. 1824 DF

Production. 50 bbls.

CASING:

8 5/8" 250' cem w/175 sx.
 5 1/2" (117 joints) cem w/50 sx.

Figures Indicate Bottom of Formations.

sand, clay	190
shale, shells	245
lime, shells, shale	280
red bed	875
shale, shells	1735
lime, shale	1750
lime brkn	1950
lime, shale	2915
lime	2965
lime, shale	3045
lime brkn	3190
lime, shale	3275
lime	3290
lime wht	3315
lime	3515
lime, c hert	3545
lime	3593
dolomite	3597
dolomite	3601
Total depth	

Tops:
 Lansing K.C. / 3244
 Viola chert 3513
 Simpson shale 3543
 Simpson sand 3567
 Arbuckle 3595

Rotary total depth 3598

RECEIVED
 STATE CORPORATION COMMISSION
 OCT 1 1 1968
 CONSERVATION DIVISION
 Wichita, Kansas