

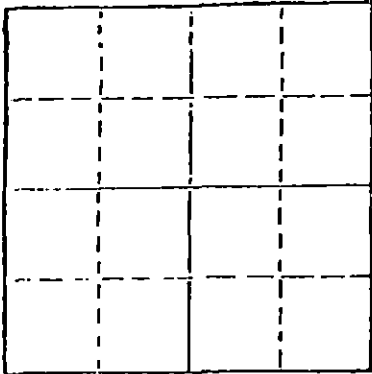
STATE OF KANSAS
STATE CORPORATION COMMISSION

WELL PLUGGING RECORD

Give All Information Completely
Make Required Affidavit
Mail or Deliver Report to
Conservation Division
State Corporation Comm.,
245 North Water
Wichita, KS 67202

Stafford County. Sec. 6 Twp. 22 Rge. 12WE/W
Location as "NE/CNW $\frac{1}{2}$ SW $\frac{1}{2}$ " or footage from lines

SW NE SW
Lease Owner Sid Tomlinson
Lease Name Krankenberg #1 Well No. _____
Office Address Great Bend, Kansas 67530
Character of Well (Completed as Oil, Gas or Dry Hole) _____



Locate well correctly on above
Section Plot

Date Well completed _____ 19____
Application for plugging filed _____ 19____
Application for plugging approved _____ 19____
Plugging commenced 3/17/77 _____ 19____
Plugging completed 3/21/77 _____ 19____
Reason for abandonment of well or producing formation
depleted. _____
If a producing well is abandoned, date of last production
_____ 19____

Was permission obtained from the Conservation Division or
its agents before plugging was commenced? yes

Name of Conservation Agent who supervised plugging of this well Metz
Producing formation _____ Depth to top _____ Bottom _____ Total Depth of Well 3705
Show depth and thickness of all water, oil and gas formations.

OIL, GAS OR WATER RECORDS

CASING RECORD

FORMATION	CONTENT	FROM	TO	SIZE	PUT IN	PULLED OUT
				8-5/8	302	none
				5 1/2"	3705	2832'

Describe in detail the manner in which the well was plugged, indicating where the mud fluid
was placed and the method or methods used in introducing it into the hold. If cement or other
plugs were used, state the character of same and depth placed, from _____ feet to
_____ feet for each plug set.

Made bottom hole plug back with sand to 3400' and ran 5 sacks cement.
Shot pipe at 2910', 2815', pulled 89 joints. Squeezed hole with 3 sacks
hulls, 20 sacks gel, released plug and displaced with 100 sacks 50/50
pozmix.

PLUGGING COMPLETE.

RECEIVED
STATE CORPORATION COMMISSION
APR 01 1977 4-1-77

(If additional description is necessary, use BACK of this sheet)

Name of Plugging Contractor KELSO CASING PULLING
CHASE, KANSAS

STATE OF KANSAS COUNTY OF RICE, ss.
R. DARRELL KELSO (employee of owner) or (owner or operator)

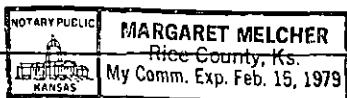
of the above-described well, being first duly sworn on oath, says: That I have knowledge of
the facts, statements, and matters herein contained and the log of the above-described well
as filed and that the same are true and correct. So help me God.

(Signature) R. Darrell Kelso
CHASE, KANSAS
(Address)

SUBSCRIBED AND SWORN TO before me this 31st day of March, 19 77

Margaret Melcher
Notary Public.

My commission expires



15-185.20415-0000

KANSAS GEOLOGICAL SOCIETY
 KANSAS WELL LOG BUREAU - KANSAS WELL SAMPLE BUREAU
 KANSAS GEOLOGICAL SOCIETY BUILDING
 508 EAST MURDOCK - WICHITA, KANSAS

COMPANY J. S. (Sid) Tomlinson

SEC. 6 T. 22S R. 12W
 LOC. SW NE SW

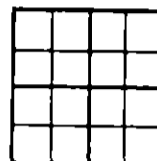
FARM Krankenberg NO. 1

COUNTY Stafford

TOTAL DEPTH 3,705'
 COMM. June 9, 1972

COMP. June 17, 1972

SHOT OR TREATED
 CONTRACTOR H-30, Inc.
 ISSUED



CASING

20	10		
15	8-5/8"	300' cemented w/250 sxs cement	ELEVATION 1,875' KB
12	6		
13	5 1/2"	3,704' cemented w/125 sxs cement	PRODUCTION

FIGURES INDICATE BOTTOM OF FORMATIONS

Sand and Shale	250'
Redbed, Shale and Shells	687'
Anhydrite	720'
Shale and Shells	875'
Shale	1,560'
Lime and Shale	2,415'
Shale and Lime	2,875'
Lime and Shale	3,338'
Lime	3,484'
Lime and Shale	3,565'
Lime and Chert	3,608'
Shale	3,635'
Shale, Sand and Lime	3,665'
Lime	3,705'
Rotary Total Depth	3,705'

RECORDED
 JUN 21 1972

I hereby certify the above and foregoing to be a true and correct log of the above described well as shown by the drilling reports.

H-30, INC.

Dean Britting

 Dean Britting

State of Kansas
 County of Sedgwick

} ss:

Subscribed and Sworn to before me a Notary Public in and for said county and state this 22nd. day of June, 1972.

Elsie Willison

 Elsie Willison - Notary Public



Commission Expires:
 June 30, 1974