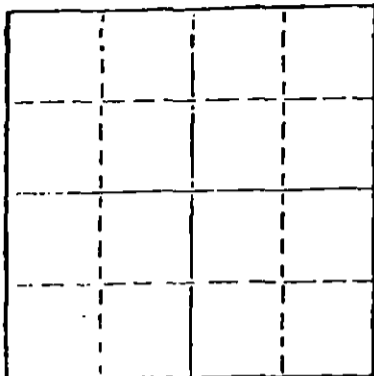


STATE OF KANSAS
STATE CORPORATION COMMISSION

WELL PLUGGING RECORD

Give All Information Completely
Make Required Affidavit
Mail or Deliver Report to
Conservation Division
State Corporation Comm.
245 North Water
Wichita, KS 67202

Stafford County, Sec. 6 Twp. 22 Rge. 12XW
Location as "NE/CNW/SW" or footage from lines NE SW NE



Locate well correctly on above Section Plat

Lease Owner E. K. Edmiston
Lease Name Hullman Well No. 1
Office Address 800 Vickers KSB&T Bldg. Wichita, Kansas
Character of Well (Completed as Oil, Gas or Dry Hole) Dry

Date Well completed 9-2 1977
Application for plugging filed 9-2 1977
Application for plugging approved 9-2 1977
Plugging commenced 9-1- 11:00 P.M. 1977
Plugging completed 9-2 12-30 A.M. 1977
Reason for abandonment of well or producing formation Dry

If a producing well is abandoned, date of last production none 19

Was permission obtained from the Conservation Division or its agents before plugging was commenced? Yes

Name of Conservation Agent who supervised plugging of this well Bill Owens, Pratt, Kansas
Producing formation _____ Depth to top _____ Bottom _____ Total Depth of Well 3760'
Show depth and thickness of all water, oil and gas formations.

OIL, GAS OR WATER RECORDS

CASING RECORD

FORMATION	CONTENT	FROM	TO	SIZE	PUT IN	PULLED OUT
Sand - Sable		0	289'	8 5/8	289	0

Describe in detail the manner in which the well was plugged, indicating where the mud fluid was placed and the method or methods used in introducing it into the hold. If cement or other plugs were used, state the character of same and depth placed, from 3760x feet to _____ feet for each plug set.

RECEIVED
STATE CORPORATION COMMISSION
SEP 02 1977
CONSERVATION DIVISION
WICHITA, KANSAS

Plug hole with 20 sacks Common @ 280'
Bridge @ 40'
10 sacks @ 40'
5 sacks in rat hole
Plugged by Sun Cement
State Plugger - Bill Owens, Pratt, Kansas

9-7-77

(If additional description is necessary, use BACK of this sheet)

Name of Plugging Contractor Bergman Drilling, Inc.
520 Union Center, Wichita, Kansas 67202

STATE OF Kansas COUNTY OF Sedgwick, ss.
Harold Bergman (employee of owner) or (owner or operator)
of the above-described well, being first duly sworn on oath, says: That I have knowledge of the facts, statements, and matters herein contained and the log of the above-described well as filed and that the same are true and correct. So help me God.

(Signature) Harold I. Bergman
Harold I. Bergman, Manager
520 Union Center (Address) Wichita, Kansas

SUBSCRIBED AND SWORN TO before me this 6th day of September, 19 77

Alma A. Neises
Alma A. Neises Notary Public.

My commission expires May 31, 1978

BERGMAN DRILLING, INC.

DRILLERS LOG

Re: Hullman # 1
 NE SW NE Section 6-22S-12W
 Stafford County, Kansas


OPERATOR: E. K. Edmiston
 CONTRACTOR: Bergman Drilling, Inc.
 COMMENCED: August 23, 1977
 COMPLETED: September 2, 1977
 TOTAL DEPTH: 3760' Set 8 5/8" @ 289' w/225 sacks

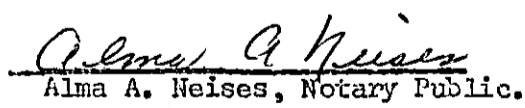
0	295	Sand - Shale
270	295	Cement Plug
295	420	Red Bed - Shells - Shale
420	950	Red Bed - Shale
684	699	Anhydrite
950	1642	Shale - Shells
1642	1760	Shale - Lime
1760	2045	Shale - Lime
2045	2210	Shale - Lime
2210	2955	Shale - Lime
2955	3025	Shale - Lime
3025	3181	Lime - Shale
3181	3270	Lime - Shale
3270	3390	Lime
3390	3440	Lime
3440	3620	Lime
3620	3715	Lime
3715	3760	Lime
3760		Arbuckle
		Total Depth

RECEIVED
 STATE CORPORATION COMMISSION
 SEP 07 1977
 CONSERVATION DIVISION
 Wichita, Kansas

D & A.

We certify that the above and foregoing to be true and correct copy of the drillers log on the #1 Hullman, located in Stafford County, Kansas, as revealed by the records of Bergman Drilling, Inc.


 Harold I. Bergman, Manager


 Alma A. Neises, Notary Public.

Subscribed and sworn to before me this 6th day of September, 1977
 My commission expires May 31, 1978