

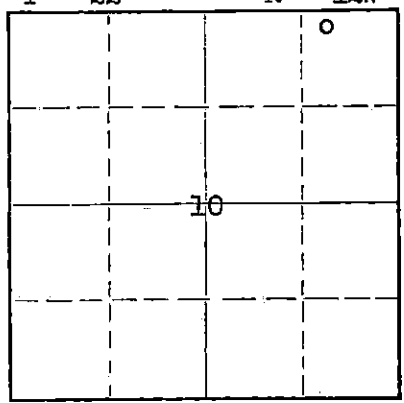
STATE OF KANSAS
STATE CORPORATION COMMISSION

Give All Information Completely
Make Required Affidavit
Mail or Deliver Report to:
Conservation Division
State Corporation Commission
211 No. Broadway
Wichita, Kansas

10
WELL PLUGGING RECORD

Stafford County, Sec. 10 Twp. 22 Rge. 12 (E) W (W)

T - 22 NORTH R - 12W



Locate well correctly on above Section Plat

Location as "NE/CNW/SW" or footage from lines NW NE NE
Lease Owner Frank J. Black
Lease Name Ahnert Well No. 1
Office Address McPherson, Kansas
Character of Well (completed as Oil, Gas or Dry Hole) Oil
Date well completed 5-16-51 19
Application for plugging filed 12-11-61 19
Application for plugging approved 12-14-61 19
Plugging commenced 12-13-61 19
Plugging completed 1-8-62 19
Reason for abandonment of well or producing formation Depleted.

If a producing well is abandoned, date of last production _____ 19
Was permission obtained from the Conservation Division or its agents before plugging was commenced? yes

Name of Conservation Agent who supervised plugging of this well Bill Lackamp
Producing formation _____ Depth to top _____ Bottom _____ Total Depth of Well 3662 Feet
Show depth and thickness of all water, oil and gas formations.

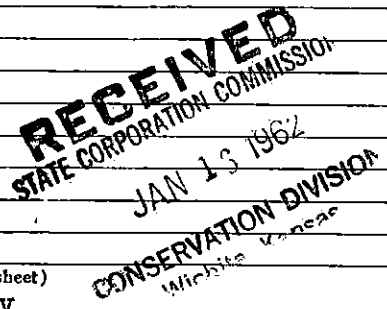
OIL, GAS OR WATER RECORDS CASING RECORD

FORMATION	CONTENT	FROM	TO	SIZE	PUT IN	PULLED OUT
				8-5/8"	182'	None
				5-1/2"	3635'	1688'

Describe in detail the manner in which the well was plugged, indicating where the mud fluid was placed and the method or methods used in introducing it into the hole. If cement or other plugs were used, state the character of same and depth placed, from _____ feet to _____ feet for each plug set.

Checked hole to 3370', sanded to 3320' and dumped 5 sacks of cement @ 3320' with dump bailer. Pulled 5 1/2" casing. Bailed fluid from 70' to 175', set for 2 hrs, fluid did not rise. Set 10' rock bridge to 165' and ran 20 sacks of cement @ 165'. Mudded to 40', set 10' rock bridge to 30' and ran 10 sacks of cement to base of cellar.
1-16-62

PLUGGING COMPLETE.



(If additional description is necessary, use BACK of this sheet)
Name of Plugging Contractor Knight Casing Pulling Company
Address Chase, Kansas

STATE OF Kansas COUNTY OF Rice, ss.
Noel J. Knight (employee of owner) or ~~known proprietor~~ of the above-described well, being first duly sworn on oath, says: That I have knowledge of the facts, statements, and matters herein contained and the log of the above-described well as filed and that the same are true and correct. So help me God.

(Signature) Noel J. Knight
Chase, Kansas
(Address)

SUBSCRIBED AND SWORN TO before me this 12th day of January, 19 62

My commission expires May 20, 1964
Milton J. Volin Notary Public.



COPY

WELL LOG BUREAU - KANSAS GEOLOGICAL SOCIETY
508 East Murdock Wichita, Kansas

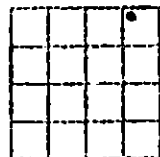
Company - DEARDORF OIL CORPORATION
Farm - Ahnert No. 1

SEC. 10 T. 22 R. 12W
NW NE NE

Total Depth. 3647
Comm. 4-7-51 Comp. 5-16-51
Shot or Treated.
Contractor.
Issued. 7-7-51

County. Stafford

KANSAS



Elevation. _____

Production Potential: 256 bbls.

CASING:

8 5/8" 180' cem w/180 sx.
5 1/2" 3634' cem w/100 sx.

Figures Indicate Bottom of Formations.

red beds	365
red beds, shale, shells	990
red beds, sand	1485
shale, lime	1735
lime	1840
lime, sand	1960
lime, shale	2145
shale, sand	2320
shale, shells	2420
shale, lime	2475
shells, shale	2620
shale, lime	2960
lime, shale streaks	3025
lime, shale	3340
shale, sand, lime	3380
lime	3548
lime, chert	3575
shale	3625
sand	3629
lime	3639 RTD
lime	3647
Total Depth	

Scout Tops:	
Brown lime	3282
Lansing	3304
Conglomerate	3529
Viola Sp.	3551
Simpson	3576

RECEIVED
STATE CORPORATION COMMISSION
JAN 16 1962
CONSERVATION DIVISION
Wichita, Kansas