

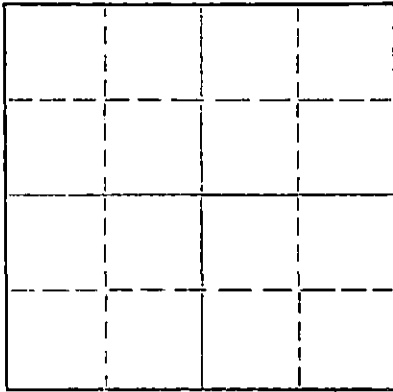
STATE OF KANSAS
STATE CORPORATION COMMISSION

Give All Information Completely
Make Required Affidavit
Mail or Deliver Report to:
Conservation Division
State Corporation Commission
P. O. Box 17027
Wichita, Kansas 67217
NORTH

WELL PLUGGING RECORD

Stafford County. Sec. 11 Twp. 22S Rge. 12W (E) (W)

Location as "NE/CNW/SW" or footage from lines NE/4
Lease Owner Arvada Oil Company
Lease Name Willinger Well No. No. 2
Office Address 5830 Hemlock, Great Bend, Kansas 67530
Character of Well (completed as Oil, Gas or Dry Hole) D & A
Date well completed September 3 19 73
Application for plugging filed September 3 19 73
Application for plugging approved September 3 19 73
Plugging commenced September 3 19 73
Plugging completed September 3 19 73
Reason for abandonment of well or producing formation D & A



Locate well correctly on above
Section Plat

If a producing well is abandoned, date of last production 19
Was permission obtained from the Conservation Division or its agents before plugging was commenced? Yes

Name of Conservation Agent who supervised plugging of this well G.R. Biberstein
Producing formation Depth to top Bottom Total Depth of Well 3673 Feet
Show depth and thickness of all water, oil and gas formations.

OIL, GAS OR WATER RECORDS

CASING RECORD

| FORMATION | CONTENT | FROM | TO | SIZE | PUT IN | PULLED OUT |
|-----------|---------|------|----|--------|--------|------------|
| | | | | 8-5/8" | 287' | -0- |
| | | | | | | |
| | | | | | | |
| | | | | | | |
| | | | | | | |
| | | | | | | |
| | | | | | | |

Describe in detail the manner in which the well was plugged, indicating where the mud fluid was placed and the method or methods used in introducing it into the hole. If cement or other plugs were used, state the character of same and depth placed, from feet to feet for each plug set.

Plugged Hole @ 500' w/50 sx,
@ 280' w/25 sx, @ 40' w/10 sx to
base of cellar.

RECEIVED
STATE CORPORATION COMMISSION
SEP 13 1973
CONSERVATION DIVISION
Wichita, Kansas

(If additional description is necessary, use BACK of this sheet)
Name of Plugging Contractor Red Tiger Drilling Company
Address 1720 Wichita Plaza, Wichita, Kansas 67202


STATE OF Kansas, COUNTY OF Sedgwick, ss.
Linda H. Dickens (employee of owner) or (owner or operator) of the above-described well, being first duly sworn on oath, says: That I have knowledge of the facts, statements, and matters herein contained and the log of the above-described well as filed and that the same are true and correct. So help me God.

(Signature) Linda H. Dickens
1720 Wichita Plaza, Wichita, Kansas 67202
(Address)

SUBSCRIBED AND SWORN TO before me this 7th day of September, 19 73

May 24, 1977

Rita H. Furdle
Notary Public.



DRILLERS LOG

No. 2 Willinger

| | | | |
|-----------------|-------------|----------------------------|----------------------------|
| CASING RECORD: | COMPANY: | Arvada Oil Company | DESCRIPTION: |
| 8-5/8" @ 287' | CONTRACTOR: | Red Tiger Drilling Company | NE/4 |
| w/250 sx cement | COMMENCED: | August 25, 1973 | 11-22S-12W |
| | COMPLETED: | September 3, 1973 | Stafford County, Kansas |

ELEVATION:

| <u>FORMATION</u> | <u>FROM</u> | <u>TO</u> | <u>REMARKS</u> |
|---------------------------|-------------|-----------|----------------|
| Surface Hole: Sand, Shale | 0 | 250 | |
| Shale | 250 | 1600 | |
| Shale & Lime | 1600 | 2240 | |
| Shale | 2240 | 2525 | |
| Shale & Lime | 2525 | 3070 | |
| Lime | 3070 | 3673 | |

I certify that this is a true and correct copy of the above log to the best of my knowledge.

RED TIGER DRILLING COMPANY


Linda H. Dickens
Linda H. Dickens

Subscribed and sworn to before me this 7th day of September, 1973.

Rita D. Sundell
Notary Public

My Commission Expires:

May 24, 1977



RECEIVED
STATE CORPORATION COMMISSION

SEP 13 1973

CONSERVATION DIVISION
Wichita, Kansas