

STATE OF KANSAS  
STATE CORPORATION COMMISSION

WELL PLUGGING RECORD

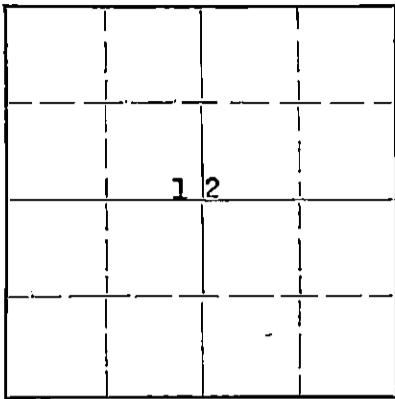
OR

FORMATION PLUGGING RECORD

Strike out upper line  
when reporting plug-  
ging of formations.

Give All Information Completely  
Make Required Affidavit  
Mail or Deliver Report to:  
Conservation Division  
State Corporation Commission  
800 Bittling Building  
Wichita, Kansas

Safford County. Sec. 12 Twp. 22 Rge. (E) 12 (W)  
Location as "NE¼NW¼SW¼" or footage from lines NW¼, NW¼, NE¼  
Lease Owner J-L Drilling Co., Inc.,  
Lease Name WILLINGER Well No. 1  
Office Address 1316 Union National Bank Building, Wichita 2, Kansas.  
Character of Well (completed as Oil, Gas or Dry Hole) DRY  
Date well completed April 6, 19 49  
Application for plugging filed # 6, 19 49  
Application for plugging approved " 6, 19 49  
Plugging commenced " 6, 19 49  
Plugging completed " 6, 19 49  
Reason for abandonment of well or producing formation Dry  
If a producing well is abandoned, date of last production None 19  
Was permission obtained from the Conservation Division or its agents before plugging was commenced? Yes



Locate well correctly on above  
Section Plat

Name of Conservation Agent who supervised plugging of this well  
Producing formation Depth to top Bottom Total Depth of Well 3,630 Feet  
Show depth and thickness of all water, oil and gas formations.

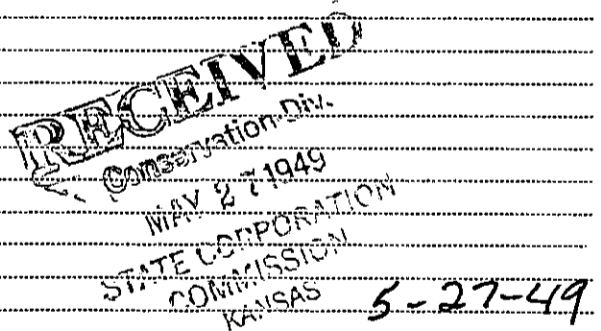
OIL, GAS OR WATER RECORDS

CASING RECORD

| Formation | Content | From | To | Size   | Put In | Pulled Out |
|-----------|---------|------|----|--------|--------|------------|
|           |         |      |    | 8-5/8" | 254'   | None       |
|           |         |      |    |        |        |            |
|           |         |      |    |        |        |            |
|           |         |      |    |        |        |            |
|           |         |      |    |        |        |            |
|           |         |      |    |        |        |            |
|           |         |      |    |        |        |            |

Describe in detail the manner in which the well was plugged, indicating where the mud fluid was placed and the method or methods used in introducing it into the hole. If cement or other plugs were used, state the character of same and depth placed, from feet to feet for each plug set.

Filled hole with mud to 254' and run 15 Sacks of Cement - filled with mud to 15' and run 10 Sacks of Cement - finished filling hole with mud.



(If additional description is necessary, use BACK of this sheet)

Correspondence regarding this well should be addressed to  
Address


STATE OF KANSAS, COUNTY OF SEDGWICK, ss.  
I Scott Stuckey (employee of owner) or (owner or operator) of the above-described well,

being first duly sworn on oath, says: That I have knowledge of the facts, statements, and matters herein contained and the log of the above-described well as filed and that the same are true and correct. So help me God.

By: Scott Stuckey  
J-L Drilling Co., Inc.,  
1316 Union National Bank Building, Wichita 2, Kan  
(Address)

SUBSCRIBED AND SWORN to before me this 26th day of May 19 49  
Leah J. Lundrus  
Notary Public.

My commission expires April 10, 1952



DRILLING LOG

To: J-L Drilling Co., Inc.,  
1316 Union National Bank Building,  
Wichita 2, Kansas.

Lease: WILLINGER #-1

County: Stafford, Kansas  
Section: 12-22-12  
Location: NW/4 NW/4 NE/4

Rotary: Total Depth 3,630'  
Commenced: 3/24/49; Completed: 4/6/49  
Shot or Treated:  
Casing: 254' of 8-5/8"; Dry

Contractor: L-S-T Drilling Co., Inc.,  
1316 Union National Bank Building,  
Wichita 2, Kansas.

FIGURES INDICATE BOTTOM OF FORMATION

|       |    |       |                            |
|-------|----|-------|----------------------------|
| 0     | To | 105   | Sand Gravel & Surface Clay |
| 105   |    | 150   | Shale & Shells             |
| 150   |    | 160   | Sand                       |
| 160   |    | 450   | Red Bed                    |
| 450   |    | 580   | Red Bed & Shells           |
| 580   |    | 590   | Anhydrite                  |
| 590   |    | 1,050 | Shale & Shells             |
| 1,050 |    | 1,350 | Salt                       |
| 1,350 |    | 1,510 | Shale & Shells             |
| 1,510 |    | 1,655 | Lime & Shale               |
| 1,655 |    | 1,805 | Broken Lime                |
| 1,805 |    | 2,115 | Lime & Shale               |
| 2,115 |    | 2,195 | Lime & Shale Streaks       |
| 2,195 |    | 2,300 | Shale                      |
| 2,300 |    | 2,425 | Shale & Shells             |
| 2,425 |    | 2,575 | Shale & Lime Shells        |
| 2,575 |    | 2,705 | Shale & Lime               |
| 2,705 |    | 2,805 | Lime & Shale               |
| 2,805 |    | 2,920 | Broken Lime                |
| 2,920 |    | 3,175 | Lime                       |
| 3,175 |    | 3,265 | Shale & Lime               |
| 3,265 |    | 3,280 | Shale                      |
| 3,280 |    | 3,585 | Lime                       |
| 3,585 |    | 3,630 | T.D. Conglomerate          |

STATE OF KANSAS  
COUNTY OF SEDGWICK

APR 25 1949  
STATE COMMISSION  
COMMERCIAL

I, the undersigned, being duly sworn on oath, state that the above statement and log is true and correct record and log of the well drilled at the location above described.

L-S-T DRILLING CO., INC.,  
By Scott Shockey

Subscribed and sworn to before me this 19th Day of April 1949.

**PLUGGING**  
FILE SEC. 12-22-12  
BOOK PAGE 90 LINE 26

Catherine Dancy  
Notary Public