

ERNEST E. BLINCOE, CHAIRMAN
HOMER HOCH
E. R. SLOAN
COMMISSIONERS

LEO R. PRICE, SECRETARY
INNIS D. HARRIS, ATTORNEY

801 HARRISON
TOPEKA, KANSAS



STATE OF KANSAS
STATE CORPORATION COMMISSION
CONSERVATION DIVISION
800 BITTING BUILDING

WICHITA, KANSAS
February 19, 1938

IN REPLY PLEASE
REFER TO THIS
SUBJECT

Well No.
Farm
Description
County
File

1
Hity
SE SE NE 12-22-13W
Stafford
8-9

*Recd
2-1-38*

Atlantic Oil Co.
Great Bend, Kansas

Dear Sir:

This letter is your permit to plug the above subject well, in accordance with the Rules and Regulations of the STATE CORPORATION COMMISSION.

Yours very truly,

STATE CORPORATION COMMISSION
CONSERVATION DIVISION

E. G. DAHLGREN, Director


TRJ:ha BY

T. R. JOHNS
PLUGGING SUPERVISOR

Notice:

C. T. Alexander
Great Bend, Kansas

THE ATLANTIC REFINING COMPANY
PETROLEUM PRODUCTS




H. K. A.

February 19, 1938

DOMESTIC PRODUCING DEPT.

IN REPLY REFER TO FILE

Mr. E.G. Dahlgren, Director
State Corporation Commission
Conservation Division
800 Bitting Building
Wichita, Kansas



Dear Sir:

L.S.

SESENE

We hereby request permission to plug and abandon the Hitz #1, ~~SW-SE~~-NE 12-22S-13W, Stafford County, Kansas. Plat showing location is enclosed. Tops of the formations were found as follows: Anhydrite at 710'; Topeka at 2988'; Lansing at 3343'; Simpson at 3639'; Arbuckle at 3703'. Schlumberger Survey was made with total depth at 3713'. The results were as follows: Arbuckle was definitely water when topped at 3703'. A show of oil but very low porosity from 3605' to 3615'. A small show of gas from 3350' to 3365'. Oil string was not run in this well. Surface pipe was 10 $\frac{3}{4}$ " casing set at 282' with 220 sacks of cement.

Will you please send us a supply of forms to be used when applying for permission to plug and abandon a well?

Very truly yours,

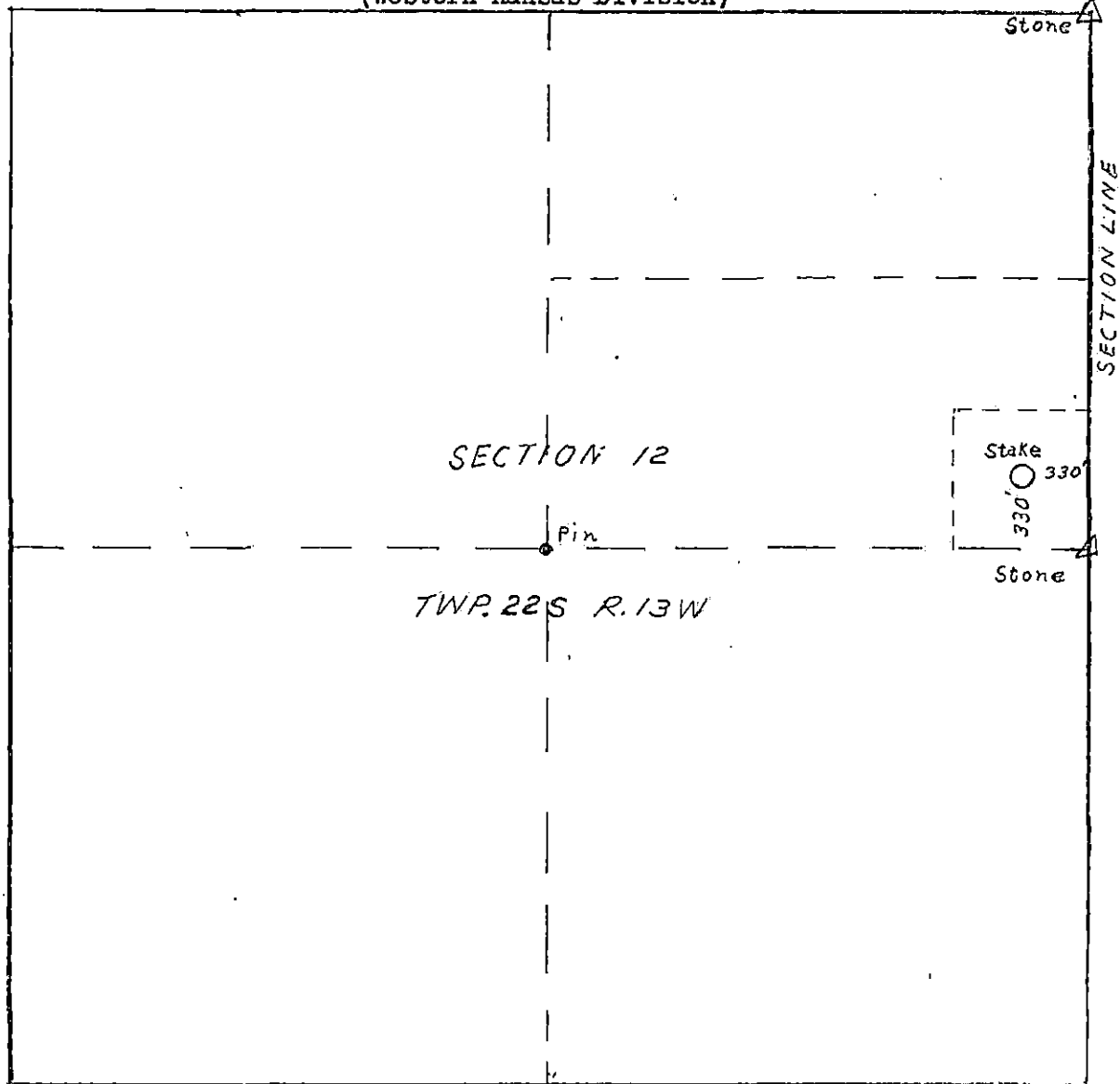
THE ATLANTIC REFINING COMPANY

By

Dewey A. Jordan
Dewey A. Jordan

Enc. - 1

THE ATLANTIC REFINING COMPANY
(Western Kansas Division)



SECTION 12

Pin

TWP. 22S R. 13W

Stake 330'

330'

Stone

SECTION LINE

Stone

HITZ #1

SW-SW-NE 12-22S-13W, Stafford County, Kansas

PLATTING
FILE NO. 12 23 136
BOOK PAGE 8 9

