

STATE OF KANSAS
STATE CORPORATION COMMISSION
200 Colorado Derby Bldg.
Wichita, Kansas 67202

Form CP-4
Rev. 12-15-80

WELL PLUGGING RECORD

Give All Information Completely
Make Required Affidavit

COUNTY Stafford SEC. 10 TWP. 22 RGE. 12 E/W
Location as in quarters or footage from lines:

NE-SE-NE

Locate Well
correctly on above
Section Platt.

Lease Owner Alpine Drilling Company, Inc.
Lease Name Ahnert Well No. 1
Office Address 800 Bitting Bldg. Wichita, Kansas 67202
Character of Well (Completed as Oil, Gas or Dry Hole): _____
Date Well Completed _____
Application for plugging filed _____
Plugging commenced 7-30-81
Plugging completed 8-6-81
Reason for abandonment of well or producing formation _____

Depleted
Was permission obtained from the Conservation Division or it's
Agent's before plugging was commenced? yes

Name of Conservation Agent who supervised plugging of this well J.H. Metz

Producing formation _____ Depth to top _____ bottom _____ T.D. 3650'

Show depth and thickness of all water, oil and gas formations.

OIL, GAS OR WATER RECORDS Casing Record

Formation	Content	From	To	Size	Put in	Pulled Out
				8-5/8"	265'	None
				5-1/2"	3637'	2768'

Describe in detail the manner in which the well was plugged, indicating where the mud
fluid was placed and the method or methods used in introducing it into the hold. If cement
or other plugs were used, state the character of same and depth placed, from _____ feet
to _____ feet for each plug set.

Moved in on location, got 23" stretch. Pushed plug to 3250', ran 1 barrel
sand and 5 sacks cement. Shot and worked pipe @3026', 2903' and 2785'.
Pulled 69 joints pipe. Plugged well with 5 sacks hulls, 25 sacks gel,
140 sacks 60/40 pos 4% 3% CC. Plugging completed.

(If additional description is necessary, use BACK of this sheet)

Name of Plugging Contractor Kelso Casing Pulling

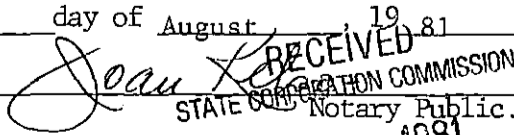

STATE OF Kansas COUNTY OF Rice, ss.

R. Darrell Kelso (employee of owner) or (owner or operator) of the
above-described well, being first duly sworn on oath, says: That I have knowledge of the
facts, statements, and matters herein contained and the log of the above-described well as
filed and that the same are true and correct. So help me God.

(Signature) R. Darrell Kelso
R. Darrell Kelso
(Address)

SUBSCRIBED AND SWORN TO before me this 7th day of August, 1981

My Commission expires:



AUG 12 1981
CONSERVATION DIVISION
Wichita, Kansas

KANSAS

WELL COMPLETION REPORT AND DRILLER'S LOG

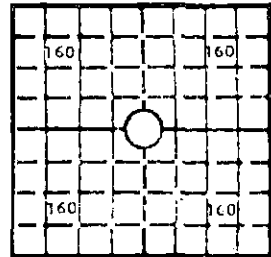
API No. 15 — 185 — 21,265-0000
County Number

S. 10 T. 22S R. 12W^E_W

Loc. NE SE NE

County Stafford

640 Acres
N



Locate well correctly

Elev.: Gr. 1844

DF 1846 KB 1848

Operator
Alpine Drilling Company

Address
200 East First Suite 500 Wichita, Kansas 67202

Well No. #1 Lease Name Ahnert

Footage Location
1650 N feet from (N) (S) line 330 E feet from (E) (W) line

Principal Contractor Brandt Drilling Co., Inc. Geologist Larry Gary

Spud Date 3-30-81 Date Completed 4-08-81 Total Depth 3645 P.B.T.D.

Directional Deviation Oil and/or Gas Purchaser

CASING RECORD

Report of all strings set — surface, intermediate, production, etc.

Purpose of string	Size hole drilled	Size casing set (in O.D.)	Weight lbs/ft.	Setting depth	Type cement	Sacks	Type and percent additives
Surface	12½	8 5/8	1bs. 20-24	258'	common	225	2% Gel, 3% Cacl
Production	7 7/8	5½	15½	3637	common	100	2% Gel

LINER RECORD

PERFORATION RECORD

Top, ft.	Bottom, ft.	Sacks cement	Shots per ft.	Size & type	Depth interval

TUBING RECORD

Size	Setting depth	Packer set at

ACID, FRACTURE, SHOT, CEMENT SQUEEZE RECORD

Amount and kind of material used	Depth interval treated

INITIAL PRODUCTION

Date of first production _____ Producing method (flowing, pumping, gas lift, etc.) _____

RATE OF PRODUCTION PER 24 HOURS	Oil	Gas	Water

Disposition of gas (vented, used on lease or sold) _____ Producing interval (s) _____

RECEIVED
STATE CORPORATION COMMISSION
OIL & GAS DIVISION
Wichita, Kansas

INSTRUCTIONS: As provided in KCC Rule 82-2-125, within 90 days after completion of a well, one completed copy of this Drillers Log shall be transmitted to the State Geological Survey of Kansas, 4150 Monroe Street, Wichita, Kansas 67209. Copies of this form are available from the Conservation Division, State Corporation Commission, 245 No. Water, Wichita, Kansas 67202. Phone AC 316-522-2206. If confidential custody is desired, please note Rule 82-2-125. Drillers Logs will be on an open file in the Oil and Gas Division, State Geological Survey of Kansas, Lawrence, Kansas 66044.

Operator: Alpine Drilling Company
 Well No.: #1 Lease Name: Abnert
 s 10 T 22 S 12 W Stafford County, Kansas

DESIGNATE TYPE OF COMP.: OIL, GAS, DRY HOLE, SWDW, ETC.:

WELL LOG

Show all important zones of porosity and contents thereof; cored intervals, and all drill-stem tests, including depth interval tested, cushion used, time tool open, flowing and shut-in pressures, and recoveries.

SHOW GEOLOGICAL MARKERS, LOGS RUN, OR OTHER DESCRIPTIVE INFORMATION.

FORMATION DESCRIPTION, CONTENTS, ETC.	TOP	BOTTOM	NAME	DEPTH
Dirt & Sand	0	95		
Redrock	95	245		
Anhydrite	245	255		
Redbeds & Shales	255	1151		
Lime & Shales	1151	2792		
Lime, shaley	2792	3040		
Lime & Shale	3040	3647		
RTT	3645			

USE ADDITIONAL SHEETS, IF NECESSARY, TO COMPLETE WELL RECORD.

Date Received: _____

ALPINE DRILLING CO., INC.
 BY: *[Signature]*
 Jon W. Williams, Jr. Signature
 President
 Title
 May 6th, 1981
 Date