

15009-15133-0000


STATE OF KANSAS
STATE CORPORATION COMMISSION

Form CP-4

WELL PLUGGING RECORD

Give All Information Completely
Make Required Affidavit
Mail or Deliver Report to:
Conservation Division
State Corporation Commission
212 No. Market
Wichita, Kansas 67202

NORTH



Locate well correctly on above
Section Plat

Barton County. Sec. 34 Twp. 16 Rge. 11 (E) (W)
Location as "NE/CNWSW" or footage from lines NW NW SW
Lease Owner Hinkle Oil Company
Lease Name Kroutwurst #7 Well No. _____
Office Address Wichita, Kansas 67202
Character of Well (completed as Oil, Gas or Dry Hole) _____
Date well completed _____ 19____
Application for plugging filed _____ 19____
Application for plugging approved _____ 19____
Plugging commenced 8/6/70 _____ 19____
Plugging completed 8/7/70 _____ 19____
Reason for abandonment of well or producing formation depleted.

If a producing well is abandoned, date of last production _____ 19____
Was permission obtained from the Conservation Division or its agents before plugging was commenced? yes

Name of Conservation Agent who supervised plugging of this well Massey
Producing formation _____ Depth to top _____ Bottom _____ Total Depth of Well 3370 Feet
Show depth and thickness of all water, oil and gas formations.

OIL, GAS OR WATER RECORDS

CASING RECORD

FORMATION	CONTENT	FROM	TO	SIZE	PUT IN	PULLED OUT
				8-5/8	101	none
				5 1/2	3369	none

Describe in detail the manner in which the well was plugged, indicating where the mud fluid was placed and the method or methods used in introducing it into the hole. If cement or other plugs were used, state the character of same and depth placed, from _____ feet to _____ feet for each plug set.

Checked hole to 3370', ran sand to 3360' and dumped 5 sacks of cement. Pushed plug to 400', set rock bridge and dumped 3 yards of ready mix.


PLUGGING COMPLETE.

RECEIVED
STATE CORPORATION COMMISSION
AUG 24 1970
CONSERVATION DIVISION
Wichita, Kansas

(If additional description is necessary, use BACK of this sheet)
Name of Plugging Contractor KNIGHT CASING PULLING CO., INC.
Address CHASE, KANSAS

STATE OF KANSAS, COUNTY OF RICE, ss.
NOEL J. KNIGHT (employee of owner) or (owner or operator) of the above-described well, being first duly sworn on oath, says: That I have knowledge of the facts, statements, and matters herein contained and the log of the above-described well as filed and that the same are true and correct. So help me God.

(Signature) [Signature]
CHASE, KANSAS
(Address)



Subscribed and sworn to before me this 17th day of August, 19 70
My commission expires 2/15/71
Margaret Malcher
Notary Public.

HINKLE OIL COMPANY 15009-15133-0000
1016 UNION CENTER
WICHITA, KANSAS 67202

KROUTWURST NO. 7 WELL

DRILLERS LOG

Operator: HINKLE OIL COMPANY Location: NW NW SW
 1016 Union Center Sec. 34-16S-11W
 Wichita, Kansas 67202 Barton County, Kansas

Contractor: Company Tools Elevation: 1937'

Casing Record: 8 5/8" - 101' (5 jts.) w/75 sx cement., circ.
 5" - 3369' cem. w/100 sx cement.

Production: 77 bbls. oil - no water.


0 - 20 surface
 101 shale, lime shells
 101 - 104 no formation
 200 sand, shale
 300 red bed, shale
 345 sand, shale
 755 shale
 795 anhydrite
 1300 shale, shells
 1620 shale, lime
 1760 lime
 1880 lime sandy, shale
 1985 lime, shale
 2070 lime
 2765 lime, shale
 2925 lime
 3079 lime, shale
 3165 lime
 3230 lime, shale
 3369 lime, total depth

RECEIVED
 STATE CORPORATION COMMISSION
 AUG 5 1970
 CONSERVATION DIVISION
 Wichita, Kansas

State of Kansas) SS
 County of Sedgwick)

I hereby certify that the above is a true and correct log compiled from the daily drilling reports kept at said well known as Kroutwurst No. 7.

Subscribed and sworn to before me this 31st day of July, 1970.



Orvie Howell
 ORVIE HOWELL

Marcia Spicer
 Marcia Spicer
 Notary Public

My commission expires September 10, 1973