

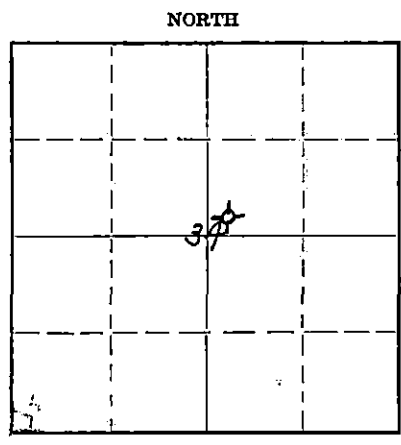
15-009-05534-0000

STATE OF KANSAS
STATE CORPORATION COMMISSION

WELL PLUGGING RECORD

Give All Information Completely
Make Required Affidavit
Mail or Deliver Report to:
Conservation Division
State Corporation Commission
800 Bittling Building
Wichita, Kansas

Barton County, Sec. 34 Twp. 16 Rge. 11 (E) W (W)
Location as "NE/CNW $\frac{1}{4}$ SW $\frac{1}{4}$ " or footage from lines SW SW NE
Lease Owner The El Dorado Refining Company
Lease Name FREES "A" Well No. 8
Office Address Box 551, El Dorado, Kansas
Character of Well (completed as Oil, Gas or Dry Hole) Dry Hole
Date well completed 8-14-1950
Application for plugging filed 8-21-1950
Application for plugging approved 8-23-1950
Plugging commenced 9-2-1950
Plugging completed 9-9-1950
Reason for abandonment of well or producing formation



Locate well correctly on above
Section Flat

If a producing well is abandoned, date of last production 19
Was permission obtained from the Conservation Division or its agents before plugging was commenced? Yes

Name of Conservation Agent who supervised plugging of this well C.D. Stough
Producing formation Depth to top Bottom Total Depth of Well 3410' Feet
Show depth and thickness of all water, oil and gas formations.


OIL, GAS OR WATER RECORDS

CASING RECORD

Formation	Content	From	To	Size	Put In	Pulled Out
				8-5/8"	320'	000
				5"	3309'	2572.90'

Describe in detail the manner in which the well was plugged, indicating where the mud fluid was placed and the method or methods used in introducing it into the hole. If cement or other plugs were used, state the character of same and depth placed, from feet to feet for each plug set.

Filled hole with sand from 3060' to 300'
Run 5 sacks of cement at 3000'
Mudded up to 320', then set bridge and run
15 sacks of cement at 320'. Mudded to 20'
of base of cellar, run 10 sacks of cement
to cap.




(If additional description is necessary, use BACK of this sheet)
Correspondence regarding this well should be addressed to The El Dorado Refining Company,
Address Box 209 - Russell, Kansas

STATE OF KANSAS, COUNTY OF RUSSELL, ss.
Levi B. Sherman (employee of owner) or (owner or operator) of the above-described well,
being first duly sworn on oath, says: That I have knowledge of the facts, statements, and matters herein contained and the log of the above-described well as filed and that the same are true and correct. So help me God.
(Signature) Levi B. Sherman
Box 209 - Russell, Kansas (Address)

SUBSCRIBED AND SWORN to before me this 14 day of September, 1950
Vernel J. Brack Notary Public.

My commission expires 10-13-52



15-009-05534-0000

THE EL DORADO REFINING COMPANY

EL DORADO, KANSAS

Well Log ----- Frees "A" #8

C. SW/4 SW/4 NE/4 of Section 34-16S-11W;
Barton County, Kansas

Owner - The El Dorado Refining Company
Contractor - Sterling Drilling Company

Commenced - 7-29-50
Completed - 8-8-50 (w/x)

Total Depth - 3410' (w/4 RB)

Elevation: 1938 DF
Production: D&A

CASING RECORD

320' of 8-5/8" Casing cemented
w/150 sacks of cement.

3309' of 5 1/2" OD Casing cemented
w/100 sacks of cement.

FORMATION TOPS: DF

Heebner	2985'
Dodge	2997
Br. Lime	3077
Lansing	3098
Conglom	3371'
Arbuckle	3397'

LOG

0- 318	Surface Clay, Shale and Shells
318- 755	Shale and Shells
755- 775	Anhydrite
775-1200	Shale and Shells
1200-1435	Salt, Shale and Shells
1435-1550	Shale and Lime
1550-2200	Lime
2200-2675	Lime and shale
2675-2985	Lime
2985-3085	Lime and Shale
3085-3372	Lime
3372-3398	Conglomerate
3398-3410	Arbuckle Lime

C.O. to TD 3408' DF Ran Gamma-Ray, soft 3268-74'

Perf. (12) 3268-72, NS

(6) 3272-74, NS

(6) 3266-68, some saturated fossiliferous lime in gun parts.

500 gal acid @ 900# - broke to 300# and fed.

F.U. 5 GO & 250' water overnite.

30 gal salt water & scum dead oil per hour for 2 hrs.

Perf (22) 3005-09' DF

1000 acid, 350' fluid overnite, 30' very heavy oil, test 100 gal. fluid per hour, 5% oil bal. D & A

SEP 15 1950

STATE REGULATION
COMMISSION
KANSAS

PLUGGING
 FILE SEC. 34-T-16-R-111
 BOOK PAGE 23 LINE 5