


Give All Information Completely
Make Required Affidavit
Mail or Deliver Report to:
Conservation Division
State Corporation Commission
800 Bitting Building
Wichita, Kansas

WELL PLUGGING RECORD
OR
FORMATION PLUGGING RECORD

15009-015 250000

Strike out upper line
when reporting plug-
ging of formations.

NORTH



Locate well correctly on above
Section Plat

Barton County. Sec. 34 Twp. 16 Rge. 11 (E) (W)
Location as "NE $\frac{1}{4}$ NW $\frac{1}{4}$ SW $\frac{1}{4}$ " or footage from lines C W $\frac{1}{2}$ N $\frac{1}{2}$ NE
Lease Owner Derby Oil Company
Lease Name Frees Well No. 1
Office Address Wichita, Kansas
Character of Well (completed as Oil, Gas or Dry Hole) Dry Hole
Date, well completed 4/15/41 19
Application for plugging filed 4/15/41 19
Application for plugging approved 4/15/41 19
Plugging Commenced 4/16/41 19
Plugging Completed 4/16/41 19
Reason for abandonment of well or producing formation Dry Hole

If a producing well is abandoned, date of last production -- 19
Was permission obtained from the Conservation Division or its agents before plugging was com-
menced? Yes

Name of Conservation Agent who supervised plugging of this well C. T. Alexander
Producing formation Arbuckle Depth to top 3423 Bottom 3428 Total Depth of Well 3428 Feet
Show depth and thickness of all water, oil and gas formations.

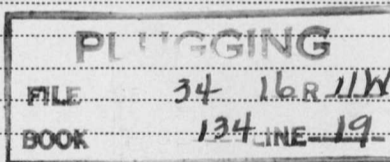
OIL, GAS OR WATER RECORDS

CASING RECORD

Formation	Content	From	To	Size	Put In	Pulled Out
Arbuckle Lime	--	3423	3428	7"	435'	None

Describe in detail the manner in which the well was plugged, indicating where the mud fluid was placed and the method or methods used in introducing it into the hole. If cement or other plugs were used, state the character of same and depth placed, from _____ feet to _____ feet for each plug set.

Mud	3428'-445'
Wood Plug & Rock	445'-435'
Cement	435'-375'
Mud	375'-40'
Rock & Cement	40'-8'
Dirt	8'-0'



(If additional description is necessary, use BACK of this sheet)

Correspondence regarding this well should be addressed to Derby Oil Company, Attention, D. S. Cates
Address Wichita, Kansas

STATE OF Kansas, COUNTY OF Sedgwick, ss.
D. S. Cates (employee of owner) or (owner or operator) of the above-described well,

being first duly sworn on oath, says: That I have knowledge of the facts, statements, and matters herein contained and the log of the above-described well as filed and that the same are true and correct. So help me God.

(Signature) H. S. Cates

Wichita, Kansas (Address)

SUBSCRIBED AND SWORN to before me this 7 day of May, 1941

My commission expires 7-31-43

[Signature]
Notary Public.



15-009-01525-0000

LOG

The Derby Oil Co. & Crow Drilling Co.

#1 Frees "A"

Location: Cen. $W\frac{1}{2}$ NW NE

Sec. 34, Twp. 16, Rge. 11W, Barton County, Kansas

Contractor: Crow Drilling Co.

Drilling Commenced: April 2, 1941

Drilling Completed: April 15, 1941

Elevation: 1941'

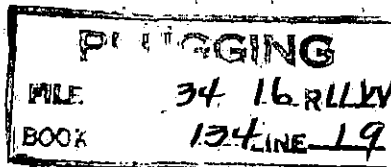
CASING RECORD

Size	Feet	Kind	Weight
7" OD	435'		100 Sacks Lone Star & 15 sacks Incor Cement.

Formation	Bottom
Clay & Shells	0-65
Shale & Shells	195
Red Rock	232
Sand	367
Shale & Shells	400
Shale	445
Shale & Shells	757
Anhydrite	782
Shale	830
Shale & Shells	1175
Salt & Shale	1232
Salt	1400
Shale & Lime	1460
Anhydrite & Shale Streaks	1536
Shalb & Lime	1816
Sandy Lime	1835
Shale	1839
Lime	1854
Shale	1904
Lime	1929
Lime & Shale	2073
Shale	2227
Shale & Lime	2618
Shale	2656
Lime	3006
Shale	3092
Lime	3382
Conglomerate	3391
Chert	3417
Lime	3428 T.D.

GEOLOGICAL LOG

Top Lansing	3109
Top Conglomerate	3377
Top Arbuckle	3423
Total Depth	3428
Dry and Abandoned	



We hereby certify that the above log is correct.

By: [Signature]
THE DERBY OIL COMPANY

Subscribed and sworn to before me, this 23 day of April, 1941.

My commission expires 7-31-43

[Signature]
Notary Public