

15009-206100000

STATE OF KANSAS
STATE CORPORATION COMMISSION

Form CP-4

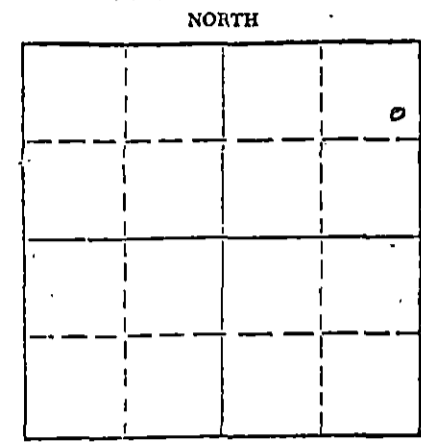
Give All Information Completely
Make Required Affidavit
Mail or Deliver Report to:
Conservation Division
State Corporation Commission
212 No. Market
Wichita, Kansas 67202

WELL PLUGGING RECORD

Barton County, Sec. 35 Twp. 16S Rge. 11W (E) (W)W

Location as "NE/CNW'SW" or footage from lines SE NE NE
Lease Owner National Oil Company
Lease Name #1 Homolka Well No.
Office Address 200 West Douglas, Wichita, Kansas (Suite 550)
Character of Well (completed as Oil, Gas or Dry Hole) D&A
Date well completed August 15, 1971 19
Application for plugging filed August 15, 1971 19
Application for plugging approved August 15, 1971 19
Plugging commenced August 15, 1971 19
Plugging completed August 15, 1971 19
Reason for abandonment of well or producing formation D&A

If a producing well is abandoned, date of last production 19
Was permission obtained from the Conservation Division or its agents before plugging was commenced? YES



Locate well correctly on above Section Plat

Name of Conservation Agent who supervised plugging of this well Donald Truan

Producing formation Depth to top Bottom Total Depth of Well 3390 Feet

Show depth and thickness of all water, oil and gas formations.


OIL, GAS OR WATER RECORDS

CASING RECORD

FORMATION	CONTENT	FROM	TO	SIZE	PUT IN	PULLED OUT
				8 5/8"	238'	-0-

Describe in detail the manner in which the well was plugged, indicating where the mud fluid was placed and the method or methods used in introducing it into the hole. If cement or other plugs were used, state the character of same and depth placed, from feet to feet for each plug set.

Finished laying down D.P., plugged hole, filled w/mud, spot 50 cf @500'
25 cf @ 230', 1/2 sx.hulls, plug, 10 cf @ 40', plug rat hole by Halliburton
completed @ 9:15 a.m.



(If additional description is necessary, use BACK of this sheet)


Name of Plugging Contractor Red Tiger Drilling Company
Address 1720 Wichita Plaza Building, Wichita, Kansas

STATE OF Kansas, COUNTY OF Sedgwick, ss.
Jim Farrice (employee of owner) or (owner or operator) of the above-described

well, being first duly sworn on oath, says: That I have knowledge of the facts, statements, and matters herein contained and the log of the above-described well as filed and that the same are true and correct. So help me God.

(Signature) Jim Farrice
1720 Wichita Plaza Bldg., Wichita, Ks.
(Address)

Subscribed and sworn to before me this 18th day of August, 1971



Virginia K. Albert
Notary Public.

My commission expires July 23, 1974

15009-20610-0000

DRILLERS LOG

No. 1 Homolka

CASING RECORD:	COMPANY:	National Oil Company, Inc.	DESCRIPTION:
8 5/8" @ 238'	CONTRACTOR:	Red Tiger Drilling Co.	SE NE NE
w/175 sx. P03 Mix	COMMENCED:	August 8, 1971	35-16S-11W
	COMPLETED:	August 15, 1971	Barton County, Kansas
TOTAL DEPTH: 3390'			ELEVATION:

<u>FORMATION</u>	<u>FROM</u>	<u>TO</u>	<u>REMARKS</u>
Surface Soil and Rock	0	35	
Shale and Clay	35	239	
Sand and Shale	239	575	
Shale and Red Bed	575	721	
Anhydrite	721	732	
Shale and Shells	732	1160	
Shale	1160	1684	
Lime and Shale	1684	2155	
Shale and Lime Stringers	2155	2450	
Shale and Lime	2450	2670	
Lime	2670	3004	
Sandy Lime and Shale	3004	3052	
BL	3052	3064	
KC	3064	3115	
Lime	3115	3310	
KC	3310	3312	
Lime and Shale	3312	3353	
Cong'l.	3353	3368	
Cong. - Chert	3368	3385	
Arbuckle	3385	3390	

RECEIVED
STATE CORPORATION COMMISSION
AUG 20 1971
CONSERVATION DIVISION
Wichita, Kansas

I certify that this is a true and correct copy of the above log to the best of my knowledge.

RED TIGER DRILLING COMPANY

Jim Farrice
Jim Farrice

Subscribed and sworn to before me this 18th day of August, 1971.



Virginia K. Albert
Notary Public

My Commission Expires: July 23, 1974