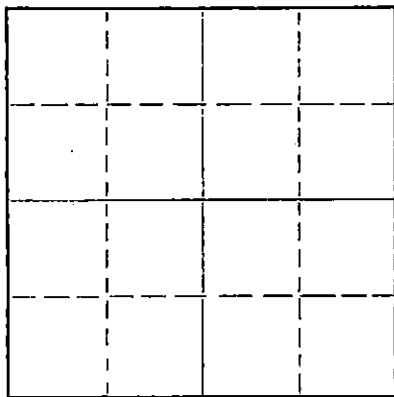


STATE OF KANSAS  
STATE CORPORATION COMMISSION

Give All Information Completely  
Make Required Affidavit  
Mail or Deliver Report to:  
Conservation Division  
State Corporation Commission  
212 No. Market  
Wichita, Kansas

WELL PLUGGING RECORD

NORTH



Locate well correctly on above  
Section Plat

Barton County, Sec. 35 Twp. 16 Rge. 11W (E) (W)  
Location as "NE/CNW/SW" or footage from lines NE NW NW  
Lease Owner Donald C. Slawson  
Lease Name Ehler 'A' Well No. 1  
Office Address 408 One Twenty Building - Wichita, Kansas 67202  
Character of Well (completed as Oil, Gas or Dry Hole) Dry Hole  
Date well completed June 20, 1969  
Application for plugging filed June 20, 1969  
Application for plugging approved June 20, 1969  
Plugging commenced June 20, 1969  
Plugging completed June 20, 1969  
Reason for abandonment of well or producing formation Dry Hole

If a producing well is abandoned, date of last production \_\_\_\_\_ 19\_\_\_\_  
Was permission obtained from the Conservation Division or its agents before plugging was commenced? Yes

Name of Conservation Agent who supervised plugging of this well Donald Truan-Box 148-Russell, Kansas  
Producing formation \_\_\_\_\_ Depth to top \_\_\_\_\_ Bottom \_\_\_\_\_ Total Depth of Well 3411 Feet  
Show depth and thickness of all water, oil and gas formations.

OIL, GAS OR WATER RECORDS

CASING RECORD

FORMATION	CONTENT	FROM	TO	SIZE	PUT IN	PULLED OUT
		0	246	8 5/8"	X	

Describe in detail the manner in which the well was plugged, indicating where the mud fluid was placed and the method or methods used in introducing it into the hole. If cement or other plugs were used, state the character of same and depth placed, from \_\_\_\_\_ feet to \_\_\_\_\_ feet for each plug set.

Mud to 500'; set plug; 50sx cement  
Mud to 240'; set plug; 25 sx cement  
Mud to 40'; set plug; 1/2 sac hulls; 10 sx cement  
2 sx cement in rat hole.

RECEIVED  
STATE CORPORATION COMMISSION  
JUL 1 1969  
CONSERVATION DIVISION  
Wichita, Kansas

(If additional description is necessary, use BACK of this sheet)

Name of Plugging Contractor Slawson Drilling Company, Inc.  
Address Suite 408 One Twenty Building - Wichita, Kansas 67202


STATE OF KANSAS, COUNTY OF SEDGWICK, ss.  
DONALD C. SLAWSON (employee of owner) or (owner or operator) of the above-described

well, being first duly sworn on oath, says: That I have knowledge of the facts, statements, and matters herein contained and the log of the above-described well as filed and that the same are true and correct. So help me God.

(Signature) [Signature]

408 One Twenty Building-Wichita, Kansas 67202  
(Address)

Subscribed and sworn to before me this 28th day of June, 1969



[Signature]  
Linda R. Sparr  
Notary Public.

My commission expires May 15, 1971

WELL LOG

Company: Donald C. Slawson  
 Suite 408 One Twenty Building  
 Wichita, Kansas 67202

Lease: Ehler 'A' #1  
 NE NW NW, Section 35-16-11W  
 Barton County, Kansas

Total Depth: 3411' Elevation: 1931 K.B.

Contractor: Slawson Drilling Company, Inc.

Commenced: June 13, 1969

Completed: June 20, 1969


Casing: 8 5/8" at 246' with 175 sx cement

0-35	Surface Clay
35-107	Lime
107-739	Shale & Shells
739-764	Anhydrite
764-1445	Shale & Shells
1445-2679	Lime & Shale
2679-3411	Lime
3411	Total Depth


RECEIVED  
 STATE CORPORATION COMMISSION  
 JUL 1 1969  
 CONSERVATION DIVISION  
 Wichita, Kansas


STATE OF KANSAS )  
 ) SS:  
 COUNTY OF SEDGWICK )

I, Donald C. Slawson, of the Slawson Drilling Company, Inc., upon oath state that the above and foregoing is a true and correct copy of the log of the Ehler 'A' #1 well.

  
 \_\_\_\_\_  
 DONALD C. SLAWSON

Subscribed and sworn to before me this 28th day of June, 1969.



  
 \_\_\_\_\_  
 Linda R. Sparr, Notary Public

My Commission Expires:  
 May 15, 1971