

STATE OF KANSAS
 STATE CORPORATION COMMISSION
 Give All Information Completely
 Make Required Affidavit
 Mail or Deliver Report to:
 Conservation Division
 State Corporation Commission
 800 Bitting Building
 Wichita, Kansas

WELL PLUGGING RECORD

OR
 FORMATION PLUGGING RECORD

Strike out upper line
 when reporting plug-
 ging off formations.

15-009-05550000

Barton County. Sec. 35 Twp. 16 Rge. 11 (W)

Location as "NE $\frac{1}{4}$ NW $\frac{1}{4}$ SW $\frac{1}{4}$ " or footage from lines. SW/c NW NW

Lease Owner. El Dorado Refining Co.

Lease Name. Anna Ehler Well No. 1

Office Address. Box 551, El Dorado, Kansas

Character of Well (completed as Oil, Gas or Dry Hole). Dry Hole

Date well completed. 1/19/48

Application for plugging filed. 1/19/48

Application for plugging approved. 1/21/48

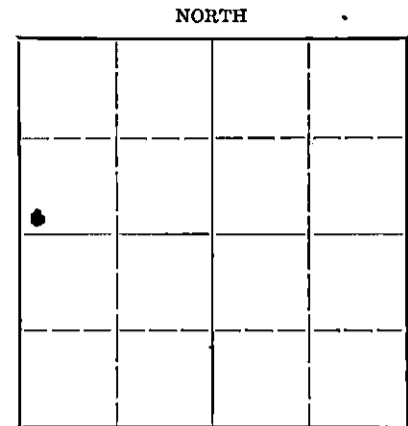
Plugging commenced. 2/7/48

Plugging completed. 2/15/48

Reason for abandonment of well or producing formation. --

If a producing well is abandoned, date of last production. -- 19

Was permission obtained from the Conservation Division or its agents before plugging was com-
 menced? Yes



Locate well correctly on above
 Section Plat

Name of Conservation Agent who supervised plugging of this well. R. Durkee

Producing formation. Arbuckle Depth to top. Bottom. 3424 Total Depth of Well. 3424 Feet

Show depth and thickness of all water, oil and gas formations.

OIL, GAS OR WATER RECORDS


CASING RECORD

Formation	Content	From	To	Size	Put In	Pulled Out
Arbuckle Lime	SSO & Wtr	3413	3424	5 $\frac{1}{2}$ "	3408	3057
Surface	Water	0	360	8-5/8"	360	None

Describe in detail the manner in which the well was plugged, indicating where the mud fluid was placed and the method or methods used in introducing it into the hold. If cement or other plugs were used, state the character of same and depth placed, from.....feet to.....feet for each plug set.

Filled hole with sand to 3408'
 Ran 6 sacks cement 3408'
 Mud to 300'
 Ran 15 sacks cement on Bridge at 300'
 Mud to 10'
 Ran 5 sacks cement to cap.

2-24-48



(If additional description is necessary, use BACK of this sheet)

Correspondence regarding this well should be addressed to. H. L. McQuiston
 Address. El Dorado Refg. Company, Box 551, El Dorado, Kansas

STATE OF KANSAS, COUNTY OF BUTLER, ss.


H. L. McQuiston (employee of owner) or (owner of premises) of the above-described well,
 being first duly sworn on oath, says: That I have knowledge of the facts, statements, and matters herein contained and the log of the above-
 described well as filed and that the same are true and correct. So help me God.

(Signature) *H. L. McQuiston*
 H. L. McQuiston, Gen. Prod. Supt.
 El Dorado, Kansas (Address)

SUBSCRIBED AND SWORN to before me this 23rd day of February, 1948.

E. Dickmunt
 Notary Public.

My commission expires 3/15/50



15-009-05550000

C O P Y

Well Log - Anna Ehler #1

Company El Dorado Refining Company
El Dorado, Kansas

Location SW/c NW/4 NW/4

Contractor Morrison Drilling Co., Inc.
El Dorado, Kansas

Section 35, Twp.16, Rge. 11 W

Barton County, Kansas

Farm Anna Ehler Well No. 1

Production _____

Date Commenced 12-19-47
Date Completed 1-2-48

<u>From</u>	<u>To</u>	<u>Formation</u>
0	40	Surface Clay
40	130	Shale and Shells
130	155	Sand and Shale
155	290	Shale, shells, some sand
290	360	Shale and shells
360	565	Blue Shale
565	770	Red bed
770	840	Shale, shells, red bed
840	1600	Shale and shells
1600	1680	Shale
1680	1715	Lime
1715	1885	Lime - shale
1885	1945	Lime
1945	1955	Shale
1955	1960	Lime
1960	2040	Shale
2040	2335	Lime-Shale
2335	2450	Shale
2450	2550	Lime-shale
2550	2710	Shale
2710	3040	Lime
3040	3105	Shale
3105	3130	Lime
3130	3230	Lime and shale
3230	3277	Lime
3277	3410	Lime and shale
3410	3414	Lime

I hereby certify that the above is a true and correct copy of the well log for El Dorado Refining Company, Anna Ehler #1 completed January 2, 1948.

/s/ E. G. Cheney
E. G. Cheney
Vice President

PLUGGING
FILE SEC 35 T 16 R 11 W
BOOK PAGE 10 LINE 23

15-009-05550000

Well Log - Anna Ehler #1

Company El Dorado Refining Company Location SW/c NW/4 NW/4
 El Dorado, Kansas
 Contractor Morrison Drilling Company, Inc. Section 35, Twp. 16, Rge. 11W
 El Dorado, Kansas Barton County, Kansas

Farm Anna Ehler Well No. 1 Production _____

Total Depth 3414 feet *8 5/8" set at 360 ft and 185' set of cement*
 Date Commenced 12-19-47 *5 1/2" set at 3408' cement w. 3-0 box cement*
 Date Completed 1-2-48

From	To	Formation
0	40	Surface Clay
40	130	Shale and Shells
130	155	Sand and Shale
155	290	Shale, shells, some sand
290	360	Shale and shells
360	565	Blue Shale
565	770	Red bed
770	840	Shale, shells, red bed
840	1600	Shale and shells
1600	1680	Shale
1680	1715	Lime
1715	1885	Lime - shale
1885	1945	Lime
1945	1955	Shale
1955	1960	Lime
1960	2040	Shale
2040	2335	Lime-shale
2335	2450	Shale
2450	2550	Lime, shale
2550	2710	Shale
2710	3040	Lime
3040	3105	Shale
3105	3130	Lime
3130	3230	Lime and shale
3230	3277	Lime
3277	3410	Lime and shale
3410	3414	Lime

3424 1/2 Hole full of water

I hereby certify that the above is a true and correct copy of the well log for El Dorado Refining Company, Anna Ehler #1 completed January 2, 1948.

E. G. Cheney
 E. G. Cheney
 Vice President

STATE OF KANSAS)
 COUNTY OF BUTLER)

PLUGGING
 FILE SEC 35 T 16 R 11W
 BOOK PAGE 10 LINE 23

RECORDED
 INDEXED
 FEB 21 1948

SUBSCRIBED AND SWORN TO, Before the undersigned, a Notary Public in and for the County and State aforesaid this 10th day of January, 1948.

My commission expires January 10, 1951

Wm. B. Biles
 Notary Public