

WELL PLUGGING RECORD

Give All Information Completely  
Make Required Affidavit  
Mail or Deliver Report to:  
Conservation Division  
State Corporation Commission  
211 No. Broadway  
Wichita, Kansas

BARTON County. Sec. 35 Twp. 16S Rge. 11W (E) (W)

Location as "NE/CNW/SW" or footage from lines CS/2 NW NE

Lease Owner KAISER-FRANCIS

Lease Name HOMOLKA Well No. 1

Office Address 905 Palace Building, Tulsa, Oklahoma

Character of Well (completed as Oil, Gas or Dry Hole) D & A

Date well completed 9-14-58 19

Application for plugging filed 9-14-58 19

Application for plugging approved 9-14-58 19

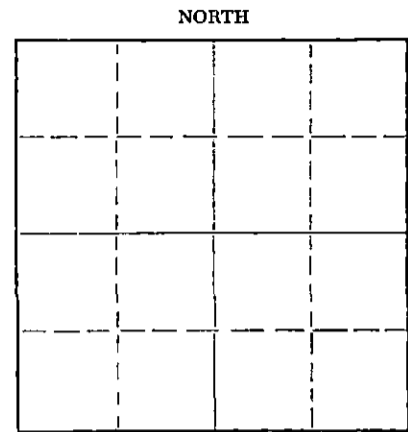
Plugging commenced 9-14-58 19

Plugging completed 9-14-58 19

Reason for abandonment of well or producing formation \_\_\_\_\_

If a producing well is abandoned, date of last production \_\_\_\_\_ 19

Was permission obtained from the Conservation Division or its agents before plugging was commenced? yes



Locate well correctly on above Section Plat

Name of Conservation Agent who supervised plugging of this well Eldon Petty

Producing formation \_\_\_\_\_ Depth to top \_\_\_\_\_ Bottom \_\_\_\_\_ Total Depth of Well 3404 Feet

Show depth and thickness of all water, oil and gas formations.

OIL, GAS OR WATER RECORDS

CASING RECORD

FORMATION	CONTENT	FROM	TO	SIZE	PUT IN	PULLED OUT
				8-5/8"	350'	

Describe in detail the manner in which the well was plugged, indicating where the mud fluid was placed and the method or methods used in introducing it into the hole. If cement or other plugs were used, state the character of same and depth placed, from \_\_\_\_\_ feet to \_\_\_\_\_ feet for each plug set.

Fill with heavy mud to 300' set plug with 25 sx cement. Fill with heavy mud to 40' set solid bridge with 10 sx cement to base of cellar.

Job complete 9-14-58

(If additional description is necessary, use BACK of this sheet)

Name of Plugging Contractor K & E DRILLING, INC.

Address 719 Union Center, Wichita 2, Kansas

STATE OF KANSAS, COUNTY OF SEDGWICK, ss.

HERMAN GEO. KAISER (employee of owner) or (owner or operator) of the above-described well, being first duly sworn on oath, says: That I have knowledge of the facts, statements, and matters herein contained and the log of the above-described well as filed and that the same are true and correct. So help me God.

(Signature) HERMAN GEO. KAISER, OIL PRODUCER  
Herman Geo. Kaiser - 905 Palace Building  
Tulsa, Oklahoma (Address)

SUBSCRIBED AND SWORN TO before me this 19th day of September, 1958

My commission expires 7/9/60

PLUGGING  
FILE SEC 35 T. 16 R. 11W  
BOOK PAGE 30 LINE 27  
SEP 23 1958  
CONSERVATION DIVISION  
Wichita, Kansas

15009-05539-0000

DRILLER'S LOG

OPERATOR: KAISER-FRANCIS  
905 Palace Building  
Tulsa, Oklahoma  
  
CONTR: K & E DRILLING, INC.  
719 Union Center  
Wichita 2, Kansas  
  
CASING: 8-5/8", set @ 350' (185 sx cmt)  
  
R.T.D 3404'

FARM: #1 HOMOLKA  
  
LOCATION: CS/2 NW NE  
Sec. 35-16S-11W  
Barton County  
State of Kansas  
  
COMMENCED: 9-7-58  
COMPLETED: 9-14-58  
  
ELEVATION: 1920' KB  
  
PRODUCTION: D & A


FORMATION RECORD

Soil & Clay	35
Sand	45
Shale & Shells	200
Sand	240
Shale & Shells	349
Shale	400
Shale & Red Bed	785'
Anhydrite	820
Shale & Shells	1810
Lime & Shale	2090
Shale & Lime	2808
Lime & Shale	2955
Lime	3404
R.T.D.	3404

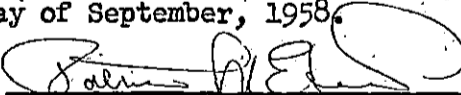
CERTIFICATION

STATE OF KANSAS }  
COUNTY OF SEDGWICK } SS:

I, Dale Silcott of K & E DRILLING, INC., upon oath state that the above and foregoing instrument is a true and correct copy of the Driller's Log of the Kaiser-Francis #1 HOMOLKA well.

  
Dale Silcott

Subscribed and sworn to before me this 19th day of September, 1958.

  
Patricia M. Edwards, Notary Public

My commission expires: August 11th, 1962

PLUGGING  
FILE SEC 35 T 16 R 11W  
BOOK PAGE 130 LINE 27

SEP 23 1958  
COMMISSION  
CONSERVATION DIVISION  
Wichita, Kansas