

69

STATE OF KANSAS  
STATE CORPORATION COMMISSION

Form CP-4

Give All Information Completely  
Make Required Affidavit  
Mail or Deliver Report to:  
Conservation Division  
State Corporation Commission  
212 No. Market  
Wichita, Kansas 67202

WELL PLUGGING RECORD

Stafford County, Sec. 16 Twp 22 Rge. 13 (E) W (W)

Location as "NE/CNW/SW" or footage from lines NW SE SE

Lease Owner E. K. Edmiston

Lease Name Curtis Well No. # 2

Office Address 801 First National Bldg.; Wichita, Ks. 67202

Character of Well (completed as Oil, Gas or Dry Hole) \_\_\_\_\_

Date well completed \_\_\_\_\_ 19 \_\_\_\_\_

Application for plugging filed \_\_\_\_\_ December 19 70

Application for plugging approved \_\_\_\_\_ December 19 70

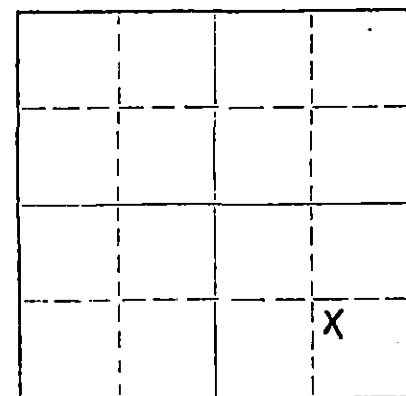
Plugging commenced \_\_\_\_\_ December 29 19 70

Plugging completed \_\_\_\_\_ January 19 19 71

Reason for abandonment of well or producing formation \_\_\_\_\_

If a producing well is abandoned, date of last production \_\_\_\_\_ December 19 70

Was permission obtained from the Conservation Division or its agents before plugging was commenced? Yes



Locate well correctly on above Section Plat

Name of Conservation Agent who supervised plugging of this well Russell Biberstein

Producing formation \_\_\_\_\_ Depth to top \_\_\_\_\_ Bottom \_\_\_\_\_ Total Depth of Well 3838 Feet

Show depth and thickness of all water, oil and gas formations.

OIL, GAS OR WATER RECORDS


CASING RECORD

FORMATION	CONTENT	FROM	TO	SIZE	PUT IN	PULLED OUT
				8 5/8"	283	None
				4 1/2"	3826	2918

Describe in detail the manner in which the well was plugged, indicating where the mud fluid was placed and the method or methods used in introducing it into the hole. If cement or other plugs were used, state the character of same and depth placed, from \_\_\_\_\_ feet to \_\_\_\_\_ feet for each plug set.

December 29, 1970 Plugged off bottom. Dumped sand to 3560'. Mixed and dumped 4 sx of cement to 3510'.

January 19, 1971 Plugged off top. Sun Oil Well Cementing Co. mixed and pumped down 8 5/8" surface casing; 15 sx gel, 2 sx hulls, released plug and mixed and pumped 100 sx of cement.



(If additional description is necessary, use BACK of this sheet)  
Name of Plugging Contractor RUSS CASING PULLING, INC.  
Address P. O. Box 1082 Great Bend, Kansas 67530

STATE OF KANSAS, COUNTY OF SEDGWICK, ss. Robt. K. Edmiston (employee of owner) of the above-described well,

being first duly sworn on oath, says: That I have knowledge of the facts, statements, and matters herein contained and the log of the above-described well as filed and that the same are true and correct. So help me God.

(Signature) [Signature]

801 First Natl Bank Bldg., Wichita, Ks.  
(Address)

SUBSCRIBED AND SWORN TO before me this 8th day of June, 19 71

My commission expires November 9, 1973  
Marilyn E. Fox Notary Public.



DRILLER'S LOG

Company: E. K. Edmiston  
 501 First National Bank Building  
 Wichita, Kansas

Rotary Drilling Commenced: June 5, 1964

Rotary Drilling Completed: June 13, 1964

Well Name: CURTIS No. 2  
 NW SE SS 16-22a-13W  
 Stafford County, Kansas

Contractor: E. K. Edmiston Drilling Co., Inc.  
 501 First National Bank Building  
 Wichita, Kansas

Casing record: 8-5/8" at 265' with 225 sacks cement  
 4-1/2" at 3826' with 125 sacks cement


LOG

Measurements from top of Rotary Bushing

Sand	0 -	65
Shale		110
Sand		240
Shale		770
Anhydrite		790
Shale and Lime		1400
Shale		1600
Lime		2120
Lime and Shale		3228
Lime		3715
Lime and Chert		3798
Lime		3838 STD

RECEIVED  
 STATE CORPORATION COMMISSION  
 DEC 30 1970  
 CONSERVATION DIVISION  
 Wichita, Kansas

The undersigned, E. K. Edmiston, President of E. K. Edmiston Drilling Co., Inc., hereby certifies on behalf of said company, that the above log is a true and correct log of the formations encountered in the drilling of the above well, as reflected by the daily drilling reports.

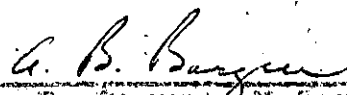
E. K. EDMISTON DRILLING CO., INC.  
  
 By \_\_\_\_\_  
 E. K. Edmiston, President

STATE OF KANSAS,  
 SS:  
 SEDGWICK COUNTY,

BE IT REMEMBERED that on this 17th day of June, 1964, before me, the undersigned, a Notary Public duly commissioned in and for the State and County aforesaid, came E. K. Edmiston, known to me to be the same person who executed the foregoing instrument as President and on behalf of the E. K. Edmiston Drilling Co., Inc., and he duly acknowledged the execution of the same for himself and for said company.

IN WITNESS WHEREOF, I have hereunto set my hand and official seal on the day and year last above written.



  
 A. B. Barger, Notary Public