

STATE OF KANSAS  
STATE CORPORATION COMMISSION

Form CP-4

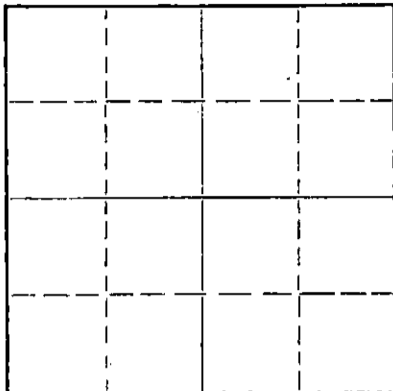
Give All Information Completely  
Make Required Affidavit  
Mail or Deliver Report to:  
Conservation Division  
State Corporation Commission  
212 No. Market  
Wichita, Kansas

WELL PLUGGING RECORD

Stafford County, Sec. 15 Twp. 22S Rge. (E) 12W

Location as "NE/CNW/SW" or footage from lines NW NE SW  
Lease Owner Circle Oil Co., Inc.  
Lease Name FRUEHAUF Well No. 1  
Office Address 500 Bitting Building, Wichita, Kansas  
Character of Well (completed as Oil, Gas or Dry Hole) Dry Hole  
Date well completed October 1, 1966  
Application for plugging filed 19  
Application for plugging approved 19  
Plugging commenced October 1, 1966  
Plugging completed October 1, 1966  
Reason for abandonment of well or producing formation

NORTH



Locate well correctly on above Section Plat

If a producing well is abandoned, date of last production 19  
Was permission obtained from the Conservation Division or its agents before plugging was commenced? Yes (Archie Elving)

Name of Conservation Agent who supervised plugging of this well  
Producing formation Depth to top Bottom Total Depth of Well 3700 Feet  
Show depth and thickness of all water, oil and gas formations.


OIL, GAS OR WATER RECORDS

CASING RECORD

FORMATION	CONTENT	FROM	TO	SIZE	PUT IN	PULLED OUT
	Surface	0	226'	8-5/8"	9/24/66	----
	Casing					

Describe in detail the manner in which the well was plugged, indicating where the mud fluid was placed and the method or methods used in introducing it into the hole. If cement or other plugs were used, state the character of same and depth placed, from feet to feet for each plug set.

Heavy Mud from Total Depth to 200 Feet; Hulls and Plug with 25 sacks of cement thru the drill pipe; Mud to 40 feet; 1/2 sack Hulls and Plug bridged with Kelly; 10 sacks cement to base of cellar; 2 sacks in rat hole.  
Job completed at 10:30 A.M.



10-7-66

(If additional description is necessary, use BACK of this sheet)

Name of Plugging Contractor Sage Drilling Co.  
Address 500 Bitting Building, Wichita, Kansas

STATE OF KANSAS, COUNTY OF SEDGWICK, ss.  
Thomas M. McCaul, Jr. (employee/owner) or (owner or operator) of the above-described well, being first duly sworn on oath, says: That I have knowledge of the facts, statements, and matters herein contained and the log of the above-described well as filed and that the same are true and correct. So help me God.  
(Signature) [Signature]  
500 Bitting Bldg., Wichita, Ks.  
(Address)

SUBSCRIBED AND SWORN to before me this 6th day of October 19 66

[Signature] Louise K. Whitted  
Louise K. Whitted - Notary Public.

My commission expires November 26, 1966

DRILLERS LOGFRUEHAUF NO. 1

CASING RECORD:	COMPANY: Circle Oil Co., Inc.	DESCRIPTION:
8-5/8" @ 226' w/200 sax cement	CONTRACTOR: Sage Drilling Co.	NW NE SW Sec. 15-22S-12W Stafford Co., Kansas
TOTAL DEPTH: 3700'	COMMENCED: September 24, 1966	ELEVATION: 1861KB
	COMPLETED: September 30, 1966	


<u>FORMATION</u>	<u>FROM</u>	<u>TO</u>	<u>REMARKS</u>
Sand & Clay	0	160	
Shale	160	226	
Sand & Shale	226	645	
Shale & Shells	645	765	
Shale	765	1422	
Lime & Shale	1422	2185	
Shale & Lime	2185	2640	
Lime & Shale	2640	2982	
Lime	2982	3321	
Lime & Shale	3321	3555	
Chert	3555	3620	
Shale	3620	3700	

RECEIVED  
STATE GUARDIAN COMMISSION  
OCT 7 1966  
CONSERVATION DIVISION  
Wichita, Kansas


I certify that this is a true and correct copy of the above log to the best of my knowledge.

SAGE DRILLING COMPANY, INC.

By

  
Thomas M. McCaul, Jr.

Subscribed and sworn to before me this 5th day of October, 1966.

  
Louise K. Whitted, Notary Public

My commission expires:  
November 26, 1966.