

WELL PLUGGING RECORD

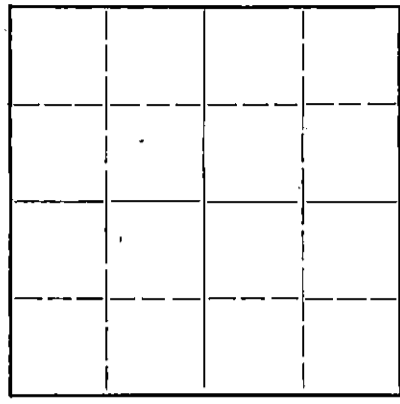
FORMATION PLUGGING RECORD

STATE OF KANSAS
STATE CORPORATION COMMISSION

Give All Information Completely
Make Required Affidavit
Mail or Delivery Report to:
Conservation Division
State Corporation Commission
800 Bittling Building
Wichita, Kansas

Strike out upper line
when reporting plugging
off formations.

Stafford County, Sec. 15 Twp. 22 Rge. 25 12 (W)
Location as "NE $\frac{1}{4}$ NW $\frac{1}{4}$ SW $\frac{1}{4}$ " or footage from lines CEL SE NE



Locate well correctly on above
Section Plat

Lease Owner The Vickers Petroleum Co., Inc.
Lease Name Messerly Well No. 1
Office Address 201 W-K-H Bldg., Wichita, Kansas
Character of Well (completed as Oil, Gas or Dry Hole) Dry Hole
Date well completed August 31 19 43
Application for plugging filed September 14 19 43
Application for plugging approved September 15 19 43
Plugging commenced September 15 19 43
Plugging completed September 16 19 43
Reason for abandonment of well or producing formation Dry hole

If a producing well is abandoned, date of last production.....19.....
Was permission obtained from the Conservation Division or its agents before plugging was commenced?.....Yes.....
Name of Conservation Agent who supervised plugging of this well.....T. A. Alexander


Producing formation Arbuckle Depth to top 3667 Bottom 3674 Total Depth of Well 3731 Feet
Show depth and thickness of all water, oil and gas formations.

OIL, GAS OR WATER RECORDS CASING RECORD

Formation	Content	From	To	Size	Put In	Pulled Out
Anhydrite		675		10"	283	None
Lansing Br.		3,278		5 $\frac{1}{2}$	3668	1800'
Kansas City Wh.		3,304				
Viola		3,570	3,600			
Simpson		3,600	3,667			
Arbuckle		3,667	3,731			

Describe in detail the manner in which the well was plugged, indicating where the mud fluid was placed and the method or methods used in introducing it into the hold. If cement or other plugs were used, state the character of same and depth placed, from.....feet to.....feet for each plug set.

Cemented 11 sacks 3736' - 3647'; Mudded 3647' to 246'; cemented 10 sacks 246' to 226'; Mudded 226' to 20'; cemented 7 sacks 20' to 5' (bottom of cellar); Filled cellar.



9-29-43

15-22-12W
71 LINE 3-1

(If additional description is necessary, use BACK of this sheet)

Correspondence regarding this well should be addressed to The Vickers Petroleum Co., Inc.
Address 201 W-K-H Building, Wichita, Kansas

STATE OF Kansas, COUNTY OF Sedgwick, ss.
John M. Little (employee of owner) or (~~owner~~) of the above-described well,

being first duly sworn on oath, says: That I have knowledge of the facts, statements, and matters herein contained and the log of the above-described well as filed and that the same are true and correct. So help me God.

(Signature) John M. Little

201 W-K-H Bldg., Wichita, Kansas
(Address)

SUBSCRIBED AND SWORN to before me this 27th day of September, 1943.

Christine Tucker
Notary Public.

My commission expires October 24, 1944

THE VICKERS PETROLEUM CO., INC.

Messerly No. 1
CEL SE NE 15-22-12W


Casing Record:
10" cemented @ 283' W 275 sacks
5½" cemented @ 3668'

Commenced: Aug. 18, 1943
Completed: Aug. 31, 1943

Elevation 1855

Log		Tops
Sand	0 - 160	
Shale & Sand	160 - 255	
Red Bed	255 - 290	
Red Bed	290 - 640	
Anhydrite	640 - 675	
Red Bed & Shale	675 - 865	
Shale & Shells	865 - 1145	
Shale & Shells	1145 - 1165	
Shale & Salt	1165 - 1410	
Shale & Shells	1410 - 1530	
Lime, Shale & Sand	1530 - 1680	
Lime & Shale	1680 - 1790	
Lime, Shale & Sand	1790 - 1890	
Sand	1890 - 1930	
Lime & Shale	1930 - 1980	
Lime & Shale	1980 - 2075	
Shells & Shale	2075 - 2200	
Shale & Lime	2200 - 2320	
Shale & Lime	2320 - 2415	
Shale & Lime	2415 - 2560	
Broken Lime	2560 - 2670	
Shale & Lime	2670 - 2790	
Shale & Lime	2790 - 2900	
Shale & Lime	2900 - 2964	
Lime	2964 - 3100	
Lime	3100 - 3170	
Lime	3170 - 3200	
Shale	3200 - 3260	
Shale & Lime	3260 - 3330	
Lime & Shale	3330 - 3415	
Lime	3415 - 3470	
Lime	3470 - 3530	
Lime	3530 - 3575	
Shale & Lime	3575 - 3587	
Lime & Chert	3587 - 3603	
Shale & Lime	3603 - 3667	
Lime	3667 - 3669	

Anhydrite.	675
Lansing br.	3278
Kansas City wh.	3304
Viola	3570
Simpson	3600
Arbuckle	3667
Total Depth	3731



Cored - 3669 - 3674. Very small show of oil
Dry and Abandoned


I hereby certify that this log is true and correct to the best of my knowledge and belief.

THE VICKERS PETROLEUM CO., INC.

By A. S. Bunte
A. S. Bunte

Subscribed and sworn to before
me this 10th day of September, 1943

Christine Tucker
Notary Public



My Commission expires Oct. 24, 1944