


WELL PLUGGING RECORD

NORTH



Locate well correctly on above
 Section Plat

Barton County, Sec. 2 Twp. 16 Rge. 12W (#) (W)
 Location as "NE/CNW/SW" or footage from lines C NE NE SE
 Lease Owner Herman George Kaiser, Oil Producer
 Lease Name Schauf B Well No. 1
 Office Address 909 Palace Building, Tulsa, Oklahoma
 Character of Well (completed as Oil, Gas or Dry Hole) Dry Hole
 Date well completed 11-7-62 19
 Application for plugging filed 11-7-62 19
 Application for plugging approved 11-7-62 19
 Plugging commenced 11-7-62 19
 Plugging completed 11-7-62 19
 Reason for abandonment of well or producing formation Dry Hole

If a producing well is abandoned, date of last production 19
 Was permission obtained from the Conservation Division or its agents before plugging was commenced? yes

Name of Conservation Agent who supervised plugging of this well Don Truan, Russell, Kansas
 Producing formation Depth to top Bottom Total Depth of Well 3390 Feet
 Show depth and thickness of all water, oil and gas formations.

OIL, GAS OR WATER RECORDS

CASING RECORD

FORMATION	CONTENT	FROM	TO	SIZE	PWT IN	PULLED OUT
				8 5/8"	307'	None

Describe in detail the manner in which the well was plugged, indicating where the mud fluid was placed and the method or methods used in introducing it into the hole. If cement or other plugs were used, state the character of same and depth placed, from feet to feet for each plug set.

1st Plug set @ 300' with $\frac{3}{4}$ sack of hulls and 25 sacks of cement.

2nd Plug set @ 35' with $\frac{1}{2}$ sack of hulls and 10 sacks of cement.

RECEIVED
 STATE CORPORATION COMMISSION

NOV 12 1962

11-13-62

CONSERVATION DIVISION
 Wichita, Kansas

(If additional description is necessary, use BACK of this sheet)

Name of Plugging Contractor Leben Drilling, Inc.
 Address P. O. Box 486, Great Bend, Kansas

STATE OF KANSAS, COUNTY OF BARTON, ss.

Byron Johnson (employee of owner) or (owner or operator) of the above-described well, being first duly sworn on oath, says: That I have knowledge of the facts, statements, and matters herein contained and the log of the above-described well as filed and that the same are true and correct. So help me God.

(Signature)

P. O. Box 486, Great Bend, Kansas
 (Address)

SUBSCRIBED AND SWORN TO before me this 9th day of November, 19 62

My commission expires April 1, 1963

Ulanda Nichols

Notary Public.

DRILLER'S LOG


COMPANY: Herman George Kaiser; Oil Producer
 CONTRACTOR: LEBEN DRILLING, INC.
 FARM: SCHAUF D-#1
 LOCATION: C NE NE SE Sec. 2-16-12W
 BARTON COUNTY; KANSAS
 COMMENCED: 10-31-62
 COMPLETED: 11-7-62

0	60	Surface Soil & Post Rock
60	307	Sand, Shale & Shells
307	420	Shale & Shells
420	520	Shale & Sand
520	734	Redbed
734	772	Anhydrite
772	1485	Shale & Shells
1485	1735	Shale & Lime
1735	2940	Lime & Shale
2940	3362	Lime
3362	3382	Conglomerate
3382	3390	Arbuckle
	<u>3390</u>	<u>Rotary Total Depth - D. & A.</u>

RECEIVED
 STATE CORPORATION COMMISSION
 NOV 13 1962
 CONSERVATION DIVISION
 Wichita, Kansas


Set 8 5/8" used Surface Casing @ 307' Cemented with 160 sacks of Common Quickset by Globe Cementing Company.

I, Byron Johnson, do hereby certify that the above and foregoing is a true and correct copy of the log of the Schauf D-#1 located C NE NE SE of Section 2, Township 16, Range 12 West, Barton County, Kansas, as reflected by the files of Leben Drilling, Inc.


 Byron Johnson

STATE OF KANSAS)
) SS
 COUNTY OF BARTON)

Subscribed and sworn to before me, a Notary Public, in and for Barton County, Kansas, this 9th day of November, 1962.


 Ulanda Nichols, Notary Public

My Commission Expires:
 April 1, 1963