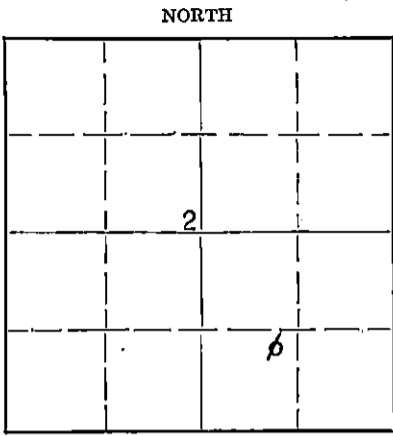


Give All Information Completely
Make Required Affidavit
Mail or Deliver Report to:
Conservation Division
State Corporation Commission
300 Bitting Building
Wichita, Kansas

OR
FORMATION PLUGGING RECORD

Strike out upper line
when reporting plug-
ging of formations.



Locate well correctly on above
Section Plat

Barton County, Sec. 2 Twp. 16S Rge. (E) 12 (W)
Location as "NE $\frac{1}{4}$ NW $\frac{1}{4}$ SW $\frac{1}{4}$ " or footage from lines. NE $\frac{1}{4}$ SW $\frac{1}{4}$ SE $\frac{1}{4}$
Lease Owner Birmingham-Bartlett Drilling Co., et al
Lease Name Schauf "D" Well No. 1
Office Address 705 Petroleum Building, Wichita 2, Kansas
Character of Well (completed as Oil, Gas or Dry Hole) Dry Hole
Date well completed October 11 19 48
Application for plugging filed (verbal) " " 19 48
Application for plugging approved (verbal) " " 19 48
Plugging commenced " " 19 48
Plugging completed " " 19 48
Reason for abandonment of well or producing formation dry hole

If a producing well is abandoned, date of last production -- 19
Was permission obtained from the Conservation Division or its agents before plugging was com-
menced? Yes

Name of Conservation Agent who supervised plugging of this well C. D. Stough, Box 207, Great Bend, Kansas
Producing formation -- Depth to top -- Bottom -- Total Depth of Well 3373 Feet
Show depth and thickness of all water, oil and gas formations.

OIL, GAS OR WATER RECORDS

CASING RECORD

Formation	Content	From	To	Size	Put In	Pulled Out
				8-5/8 OD	297.67'	None
					surface casing	

Describe in detail the manner in which the well was plugged, indicating where the mud fluid was placed and the method or methods used in introducing it into the hole. If cement or other plugs were used, state the character of same and depth placed, from feet to feet for each plug set.

Set lower plug @ 250' - run 15 sacks cement
Set higher plug @ 30' - run 10 sacks cement;
Plugged with 25 sacks of cement over-all

10-16-48

(If additional description is necessary, use BACK of this sheet)

Correspondence regarding this well should be addressed to Birmingham-Bartlett Drilling Co.
Address 705 Petroleum Building, Wichita 2, Kansas


STATE OF Kansas, COUNTY OF Sedgwick
Richard Hindery, one of the partners of Birmingham-Bartlett Drilling Co.,
being first duly sworn on oath, says: That I have knowledge of the facts, statements, and matters herein contained and the log of the above-described well as filed and that the same are true and correct. So help me God.

(Signature) Richard Hindery
705 Petroleum Bldg., Wichita 2, Kansas
(Address)

SUBSCRIBED AND SWORN to before me this 13th day of October 19 48

Vivian J. Ginger
Notary Public.

My commission expires November 29, 1950



SCHAUFc"D" #1 WELL

LOCATION:	NE $\frac{1}{4}$ SW $\frac{1}{4}$ SE $\frac{1}{4}$ Sec. 2-16S-12W Barton County, Kansas	DATE SPUDDED:	9-29-48
OWNERS:	Birmingham-Bartlett Drilling Co. Delta Production Company	DATE COMPLETED:	10-11-48
CONTRACTOR & OPERATOR:	Birmingham-Bartlett Drilling Co.	TOTAL DEPTH:	3371'
SURFACE CASING:	14 Jts. 8-5/8" O.D. 14# 8 Rd. Thrd. smls. casing set at 299'; cemented with 200 sacks bulk cement and 2 c.c.	ELEVATION:	1890' DF
OIL STRING:	None - D & A	TOPS:	
		ARBUCKLE:	3361'

L O G

(Figures indicate bottom of formation)

0 to	160	Sand Shells	1655	Lime
	299	Shale & Shells	3067	Lime & Shale
	314	Red Bed	3108	Lime
	518	Shale & Shells	3195	Lime & Shale
	765	Redbed Shale & Sand	3256	Lime
	835	Sand & Shale	3343	Lime & Shale
	895	Shale & Shells	3371	Lime
	1030	Chert, Shale & Shell		
	1260	Shale Shells		
	1530	Shale & Lime		
	1550	Lime		
	1620	Lime & Shale	3371	Total Depth

The undersigned RICHARD HINDERY of the BIRMINGHAM-BARTLETT DRILLING CO. hereby certifies that the above log is a true and correct log of the formations encountered in drilling the above noted well as reflected by the daily drilling reports.


BIRMINGHAM-BARTLETT DRILLING CO.

By Richard Hindery

Subscribed and sworn to before me this
13th day of October, 1948

Vivian J. Gringer
Notary Public

My commission expires: November 29, 1950



OCT 13 1948