

STATE OF KANSAS  
STATE CORPORATION COMMISSION

Give All Information Completely  
Make Required Affidavit  
Mail or Deliver Report to:  
Conservation Division  
State Corporation Commission  
212 North Market, Insurance Bldg.  
Wichita, Kansas

WELL PLUGGING RECORD

Barton

County, Sec. 2 Twp. 16 Rge. 12 (E) (W)

Location as "NE/CNW/SW" or footage from lines SE NE NW

Lease Owner E. K. Edmiston Drilling Co. Inc.

Lease Name Weber Well No. 1

Office Address 501 First Ntl. Bldg.-Wichita, Kansas

Character of Well (completed as Oil, Gas or Dry Hole) Dry Hole

Date well completed 6-10 1962

Application for plugging filed 19

Application for plugging approved 19

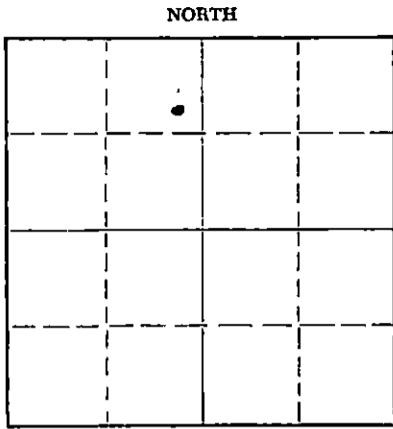
Plugging commenced 7/22/62 19

Plugging completed 7/23/62 19

Reason for abandonment of well or producing formation

If a producing well is abandoned, date of last production 19

Was permission obtained from the Conservation Division or its agents before plugging was commenced?



Locate well correctly on above Section Plat

Name of Conservation Agent who supervised plugging of this well Leiker

Producing formation Depth to top Bottom Total Depth of Well Feet

Show depth and thickness of all water, oil and gas formations.

OIL, GAS OR WATER RECORDS

CASING RECORD

| FORMATION         | CONTENT     | FROM | TO    | SIZE   | PUT IN | PULLED OUT |
|-------------------|-------------|------|-------|--------|--------|------------|
| Sand Shale & sand | Water       | 60'  | 300'  | 8 5/8" | 323    | None       |
| Arb. Dolomite     | Oil & Water | 3335 | 3361' | 4 1/2" | 3336   | 2962       |
|                   |             |      |       |        |        |            |
|                   |             |      |       |        |        |            |
|                   |             |      |       |        |        |            |
|                   |             |      |       |        |        |            |

Describe in detail the manner in which the well was plugged, indicating where the mud fluid was placed and the method or methods used in introducing it into the hole. If cement or other plugs were used, state the character of same and depth placed, from feet to feet for each plug set.

Plugged back with sand to 3300 ft. dumped 5 sacks cement. 10 ft. bridge (rock) at 300 ft. dumped 10 sacks cement filled mud to 40 ft. Dumped 10 sacks cement.

RECEIVED  
STATE CORPORATION COMMISSION  
AUG 8 1962  
8-8-62  
CONSERVATION DIVISION  
Wichita, Kansas

(If additional description is necessary, use BACK of this sheet)

Name of Plugging Contractor Central Pipe Pulling Co.

Address 1416 Coolidge-Great Bend, Kansas

STATE OF Kansas COUNTY OF Barton, ss.  
Jock A. Perkins (employee of owner) or (owner or operator) of the above-described well, being first duly sworn on oath, says: That I have knowledge of the facts, statements, and matters herein contained and the log of the above-described well as filed and that the same are true and correct. So help me God.

(Signature) Jock A. Perkins (Address)

SUBSCRIBED AND SWORN TO before me this 7 day of August, 1962

My commission expires 6-27-63 DONALD WHELAN Notary Public.

DRILLER'S LOG

COMPANY: E. K. EDMISTON  
 501 FIRST NATIONAL BANK BUILDING  
 WICHITA 2, KANSAS

ROTARY DRILLING COMMENCED: MAY 15, 1962

ROTARY DRILLING COMPLETED: MAY 25, 1962

WELL NAME: WEBER NO. 1  
 SE NE NW SEC. 2-16S-12W  
 BARTON COUNTY, KANSAS

CONTRACTOR: E. K. EDMISTON DRILLING CO., INC.  
 501 FIRST NATIONAL BANK BUILDING  
 WICHITA 2, KANSAS

CASING RECORD: 8 5/8" @ 323' w/ 190 sacks


LOG

Measurements from top of Rotary Bushing:

|             |                           |
|-------------|---------------------------|
| 0 - 40      | Clay & Post Rock          |
| 40 - 130    | Shale & Sand              |
| 130 - 318   | Shale & Shells            |
| 318 - 720   | Shale & Shells            |
| 720 - 1425  | Shale & Lime              |
| 1425 - 2073 | Lime & Shale              |
| 2073 - 2440 | Lime & Shale              |
| 2440 - 2780 | Shale & Lime              |
| 2780 - 2835 | Lime                      |
| 2835 - 2856 | Lime                      |
| 2856 - 2926 | Lime                      |
| 2926 - 3338 | Lime                      |
| <u>3338</u> | <u>Rotary Total Depth</u> |

RECEIVED  
 STATE CORPORATION COMMISSION  
 AUG 23 1962  
 8-23-62  
 CONSERVATION DIVISION  
 Wichita, Kansas

The undersigned, E. K. Edmiston, President of the E. K. Edmiston Drilling Company, Inc., hereby certifies, in behalf of said company that the above log is a true and correct log of the formations encountered in drilling the above well as reflected by the Daily Drilling Reports.


E. K. Edmiston Drilling Co., Inc.  
  
 By \_\_\_\_\_  
 E. K. Edmiston, President

STATE OF KANSAS )  
 )  
 COUNTY OF BEDGWICK)

ss:

BE IT REMEMBERED that, on this 29th day of May, 1962, before me, the undersigned, a Notary Public duly commissioned in and for the State and County aforesaid, came E. K. Edmiston, known to me to be the same person who executed the foregoing instrument as President and in behalf of the E. K. Edmiston Drilling Company, Inc. and he duly acknowledged the execution of the same for himself and for said company.

IN WITNESS WHEREOF, I have hereunto set my hand and official seal on the day and year last above written.



My Commission Expires:  
 APRIL 23, 1963

  
 Juanita M. Green, Notary Public