

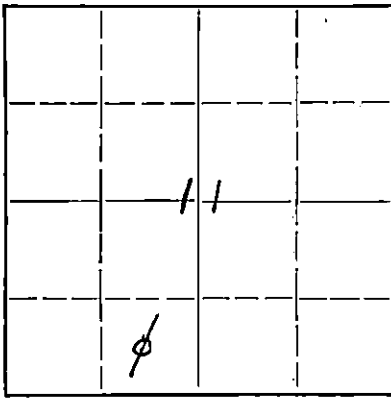
STATE OF KANSAS  
STATE CORPORATION COMMISSION

Give All Information Completely  
Make Required Affidavit  
Mail or Deliver Report to:  
Conservation Division  
State Corporation Commission  
809 Bitting Building  
Wichita, Kansas

WELL PLUGGING RECORD  
OR  
FORMATION PLUGGING RECORD

Strike out upper line  
when reporting plug-  
ging off formations.

NORTH



Locate well correctly on above  
Section Plat

Stafford County, Sec. 11 Twp. 23 Rge. (E) 13 (W)  
Location as "NE 1/4 NW 1/4 SW 1/4" or footage from lines C SE SW  
Lease Owner J. H. Hershey and H. T. Ritchie  
Lease Name Firebaugh Well No. one  
Office Address 308 Petroleum Bldg. Wichita, Kan/  
Character of Well (completed as Oil, Gas or Dry Hole) Dry Hole  
Date well completed Dec 8th 1942 19  
Application for plugging filed Dec 8th 1942 19  
Application for plugging approved Dec 8th 1942 19  
Plugging commenced 5 P.M. Dec 8th 1942 19  
Plugging completed 12 P.M. Dec 8th 1942 19  
Reason for abandonment of well or producing formation  
no production - water  
If a producing well is abandoned, date of last production 19  
Was permission obtained from the Conservation Division or its agents before plugging was com-  
menced? Yes

Name of Conservation Agent who supervised plugging of this well C. T. Alexander  
Producing formation Depth to top Bottom Total Depth of Well 3905 Feet  
Show depth and thickness of all water, oil and gas formations.


OIL, GAS OR WATER RECORDS

CASING RECORD

Formation	Content	From	To	Size	Put In	Pulled Out
				8"	285	none

Describe in detail the manner in which the well was plugged, indicating where the mud fluid was placed and the method or methods used in introducing it into the hold. If cement or other plugs were used, state the character of same and depth placed, from feet to feet for each plug set.

Hole filled with heavy mud from bottom hole @ 3905 to 285', then cemented back to 230', filled with mud, bridge set and 40' then cemented to within 6' of top of the ground.



(If additional description is necessary, use BACK of this sheet)

Correspondence regarding this well should be addressed to J. H. Hershey  
Address 308 Petroleum Bldg. Wichita, Kansas

STATE OF Kansas, COUNTY OF Sedgwick, ss.  
J. H. Hershey (employee of owner) or (owner or operator) of the above-described well,  
being first duly sworn on oath, says: That I have knowledge of the facts, statements, and matters herein contained and the log of the above-described well as filed and that the same are true and correct. So help me God.

(Signature) J. H. Hershey  
308 Petroleum Bldg, Wichita, Kansas.  
(Address)

SUBSCRIBED AND SWORN to before me this 10th day of December 1942 19

My commission expires April 15, 1946. Notary Public.  
12-11-42

DRILLING LOG

Firebaugh #1 located in SW SE of Section 11, Township 23, Range 13, Stafford County, Kansas.

Commenced; 11-24-42

Completed; 12-3-42

Total Depth; 3906 feet.

Sand	0	140	140			
Clay & gravel	140	105	245	Chert & lime	3725	20 3745
Red rock & shale	245	40	285	Cherty lime-viola	3745	22 3767
Run surface pipe				Chert	3767	13 3780
Cement	272	13	285	Chert & shale	3780	40 3820
Red bed & red rock	285	400	685	Lime & chert	3820	6 3826
Red bed	685	75	760	Chert	3826	6 3832
Shells, red bed, sand	760	55	815	Chert & shale	3832	6 3840
Red bed, shale, shells	815	285	1100	Shale	3840	20 3860
Lime shells & shale	1100	75	1175	Chert & shale	3860	30 3890
Sand shale shells	1175	180	1355	Lime & chert	3890	16 3906
Shale & shells	1355	35	1390			
Salt shells	1390	50	1440			
Shale shells	1440	150	1590			
Line broken	1590	100	1690			
Sandy lime	1690	85	1775			
Broken lime	1775	25	1800			
Lime & shale	1800	100	1900			
Sandy lime	1900	50	1950			
Shale, lime, sand	1950	95	2045			
Lime	2045	30	2075			
Shale & lime	2075	160	2235			
Sticky shale	2235	30	2265			
Lime & shale	2265	535	2800			
Broken lime	2800	20	2820			
Shale & lime	2820	200	3020			
Broken lime	3020	50	3070			
Lime	3070	20	3090			
Lime & shale	3090	25	3115			
Lime & salt	3115	35	3150			
Lime & shale	3150	282	3432			
Lime	3432	68	3500			
Lime & shale	3500	20	3520			
Lime & sticky shale	3520	30	3550			
Lime	3550	175	3725			

CASING RECORD

285' of 8-5/8" eight thread casing set on bottom with 125 sacks cement. This pipe was left in the hole.

PLUGGING RECORD

The hole was filled with mud from 3906' to 285'. Rock and bridge to 285' and 15 sacks cement to 240'. Mud and bridge to 26', then cement to 6 ft.


AFFIDAVIT

STATE OF KANSAS )  
MONTGOMERY COUNTY ) SS

EMMETT C. VEEDER, of lawful age, being duly and solemnly sworn on oath says:

I am a resident of Cherryvale, Montgomery County, Kansas, and I hereby know and on oath state, that the above drilling log and record of plugging, as per instructions, both covering the Firebaugh #1 well in Section 11-23-13, Stafford County, Kansas, is true and correct.

Further Affiant sayeth not.



THE VEEDER SUPPLY & DEVELOPMENT COMPANY

By: Emmett C. Veeder

President

Subscribed and sworn to before me this 12th day of December, 1942.

Leo L. Veeder

Notary Public