



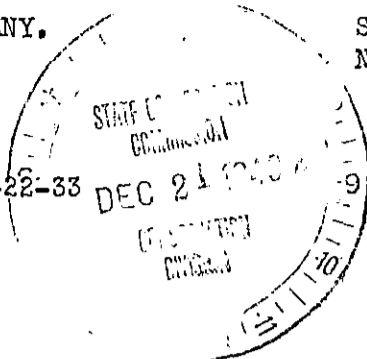
KANSAS WELL LOG BUREAU - KANSAS GEOLOGICAL SOCIETY  
 Union National Bank Bldg, Wichita, Kansas

*Plotted*

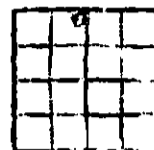
MID KANSAS OIL AND GAS COMPANY,  
 Helena Klassen No. 1.

SEC. 30 T. 22 R. 3W  
 NE corner NW  $\frac{1}{4}$

Total Depth, 3529.  
 Comm. 9-29-33 Comp. 11-22-33  
 Shot or Treated, 10 qts 3495-3505  
 Contractor.  
 Issued, 2-3-34



County, Harvey



CASING.

ROTARY

15  $\frac{1}{2}$ " 459'  
 7" 3328'  
 5 3/16" 3477'

Elevation

Production 1521 B. Pot.  
 in 24 Hrs.

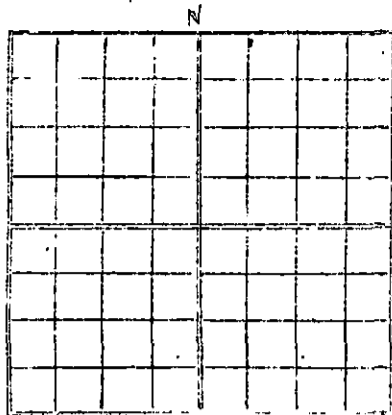
Figures Indicate Bottom of Formations

??	1142	lime	3408
shale	1282	shale	3455
sdv shale	1400	shale green	3465
shale	1480	Top Viola	3465
shale shells	1626	lime	3484
shale	1765	sdv lime	3488
shale lime shells	1855	Top of Wilcox	3488
??	1915	sand	3506
shale lime	2040	shale green	3507
shale	2115	sand	3518
shale shells	2160	shale	3519
??	2220	sdv shale	3529 TD.
shale shells	2250		
sdv shale	2360		
??	2423		
sdv lime	2477		
lime	2535		
lime sand	2672		
lime	2725		
shale	2790		
lime shale	3023		
shale	3136		
lime	3145		
shale	3180		
lime	3215		
shale	3265		
???	3328		
lime	3353	Top Hunton	3328
shale green	3356		
lime	3374		
sdv shale	3390		
shale green	3394		

*T.C. 3136  
 1448  
 -1688*

**PLUGGING**  
 FILE NO. 30 22 R 30  
 BOOK PAGE 102 LINE 32

MATERIAL REPORT  
AND  
PLUGGING RECORD



Mail To: STATE CORPORATION COMMISSION  
Conservation Division  
800 Bitting Building  
Wichita, Kansas

NOTICE: All questions on this form must be answered.

Company Operating The Ohio Oil Company

Locate well correctly. Office Address Box 710, McPherson, Kansas.

County Harvey Sec. 30 Twp, 22 Rge. 3W

Farm Name H. Klassen Well No. 1 Field Hollow Pool

Well Location NE NE NW

Name of Producing Sand Hunton Lime Total Depth 3529

Commenced Plugging December 27, 1943 Finished January 1, 1944

Daily Average Production:

Initial Production: Oil \_\_\_\_\_ Gas \_\_\_\_\_ Water \_\_\_\_\_

Production when Plugged: Oil \_\_\_\_\_ Gas \_\_\_\_\_ Water \_\_\_\_\_

Estimated Total Remaining Reserves Attributable to Well at Time Abandoned \_\_\_\_\_

INFORMATION ON MATERIALS RECLAIMED FROM WELL

CASING, TUBING & ROD DATA

DESCRIPTION	SIZE	RECOVERED		JUNK		REUSABLE		DISPOSITION MADE OR TO BE MADE OF USABLE MATERIAL
		FT.	TONS	FT.	TONS	FT.	TONS	
Casing	7"	1463	7 1/2			1463	7 1/2	Warehouse stock for future use

SURFACE EQUIPMENT

QUANTITY	DESCRIPTION	* CONDITION	EST. TONS	DISPOSITION MADE OR TO BE MADE OF RECLAIMED MATERIAL
	All surface equipment moved out	and in use		


\* Usable, Usable with minor repairs, or junk

Date: January 14, 1944

Signed: Bruce A. [Signature] Dist. Supt.  
(For Operating Co. - Title) by ca.

PLUGGING  
FILE: 30-22-3W  
BOOK PAGE LD LINE 32

(See note on reverse side)



It is very important that all questions on this form be answered, as this Department has been asked by the Petroleum Administration for War to supply data on well abandonments undertaken during the war.

This information is very essential in aiding the war effort; therefore, this Department is requiring this report to be mailed within 5 days after the abandonment of your well.