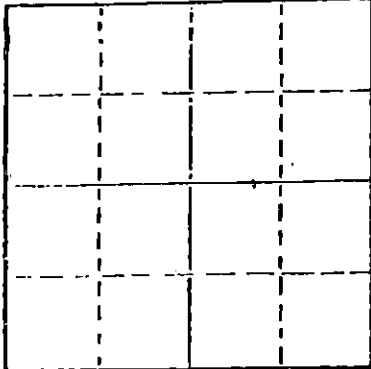


STATE OF KANSAS
STATE CORPORATION COMMISSION

WELL PLUGGING RECORD

Give All Information Completely
Make Required Affidavit
Mail or Deliver Report to
Conservation Division
State Corporation Comm.
245 North Water
Wichita, KS 67202

Harvey County. Sec. 30 Twp 22S Rge. 3 1/4/W
Location as "NE/CNW 1/4 SW 1/4" or footage from lines
990 FNL, & 990 FWL SE 1/4
Lease Owner S & S Oil & Gas
Lease Name Schmidt Well No. 1
Office Address Rt 2, Box 138, Burrton, Kansas 67020
Character of Well (Completed as Oil, Gas or Dry Hole)
D & A
Date Well completed 8/3/ 1979
Application for plugging filed 8/3/ 1979
Application for plugging approved 8/3/ 1979
Plugging commenced 8/3/ 1979
Plugging completed 8/3/ 1979
Reason for abandonment of well or producing formation
D & A
If a producing well is abandoned, date of last production
19



Locate well correctly on above
Section Plat

Name of Conservation Agent who supervised plugging of this well Don Thompson
Producing formation Depth to top Bottom Total Depth of Well 2409'
Show depth and thickness of all water, oil and gas formations.

OIL, GAS OR WATER RECORDS

CASING RECORD

FORMATION	CONTENT	FROM	TO	SIZE	PUT IN	PULLED OUT
				8 5/8	601'	None

Describe in detail the manner in which the well was plugged, indicating where the mud fluid was placed and the method or methods used in introducing it into the hold. If cement or other plugs were used, state the character of same and depth placed, from feet to feet for each plug set. Mud to 600', plug & 30 1/2 sacks nulls down grill pipe with pump truck, mud to 250', plug & 30 sacks with pump truck, mud to 40 1/2 and filled to top with pump truck 3 sacks in rathole, 3 sacks in mousehole.

(If additional description is necessary, use BACK of this sheet)

Name of Plugging Contractor Kan-Co, Inc. 201 South Coble, Box 277, Marion, Kansas 66861

STATE OF Kansas COUNTY OF Marion, ss.
Don D. Rogers (employee of owner) or (owner or operator)
of the above-described well, being first duly sworn on oath, says: That I have knowledge of the facts, statements, and matters herein contained and the log of the above-described well as filed and that the same are true and correct. So help me God.

(Signature) Don D. Rogers
201 S. Coble, Box 277, Marion, Kansas
(Address)

SUBSCRIBED AND SWORN TO before me this 3 day of August, 1979

My commission expires

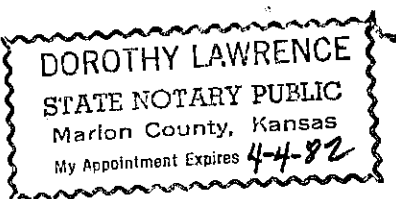
RECEIVED
STATE CORPORATION COMMISSION
April 4, 1982

Dorothy Lawrence
Dorothy Lawrence Notary Public.

AUG - 8 1979

CONSERVATION DIVISION
Wichita, Kansas

8-8-79



KANSAS DRILLERS LOG

S. 30 T. 22S R. 3W/1E/
W

API No. 15 — 079 — 20415-0000
County Number

Loc. SE NW SE

County Harvey

Operator
S & S Oil & Gas

Address
201 S. Coble, Box 277. Marion, Kansas 66861

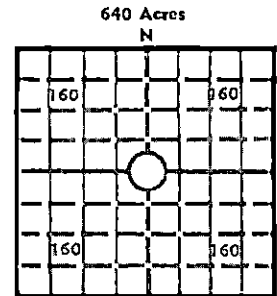
Well No. 1 Lease Name
Schmidt

Footage Location
990 feet from (N) /S/ line 990 feet from /E/(W) line

Principal Contractor Kan-Go, Inc. Geologist
None

Spud Date 7/21/79 Total Depth 2409' P.B.T.D.

Date Completed 8/3/79 Oil Purchaser



Elev.: Gr. _____

DF _____ KB _____

CASING RECORD

Report of all strings set — surface, intermediate, production, etc.

Purpose of string	Size hole drilled	Size casing set (in O.D.)	Weight lbs/ft.	Setting depth	Type cement	Sacks	Type and percent additives
Surface	12 1/4	8 5/8 10 3/4		332	Class A	150	2% calci
Intermediate	9 7/8	8 5/8		601	—	100	2%

LINER RECORD

PERFORATION RECORD

Top, ft.	Bottom, ft.	Sacks cement	Shots per ft.	Size & type	Depth interval

Size	Setting depth	Packer set at

ACID, FRACTURE, SHOT, CEMENT SQUEEZE RECORD

Amount and kind of material used	Depth interval treated

AUG - 8 1979

CONSERVATION DIVISION
Wichita, Kansas

INITIAL PRODUCTION

Date of first production	Producing method (flowing, pumping, gas lift, etc.)				
RATE OF PRODUCTION PER 24 HOURS	Oil bbls.	Gas MCF	Water bbls.	Gas-oil ratio	CFPB
Disposition of gas (vented, used on lease or sold)			Producing interval (s) D & A		

INSTRUCTIONS: As provided in KCC Rule 82-2-125, within 90 days after completion of a well, one completed copy of this Drillers Log shall be transmitted to the State Geological Survey of Kansas, 4150 Monroe Street, Wichita, Kansas 67209. Copies of this form are available from the Conservation Division, State Corporation Commission, 3830 So. Meridian (P.O. Box 17027), Wichita, Kansas 66217. Phone AC 316-522-2206. If confidential custody is desired, please note Rule 82-2-125. Drillers Logs will be on open file in the Oil and Gas Division, State Geological Survey of Kansas, Lawrence, Kansas 66044.

Operator S & S Oil & Gas
 DESIGNATE TYPE OF COMP.: OIL, GAS, DRY HOLE, SWDW, ETC.:
 dry hole

Well No. 1 Lease Name Schmidt

S 30 T 22S R 3 / E / W

WELL LOG
 Show all important zones of porosity and contents thereof; cored intervals, and all drill-stem tests, including depth interval tested, cushion used, time tool open, flowing and shut-in pressures, and recoveries.
 SHOW GEOLOGICAL MARKERS, LOGS RUN, OR OTHER DESCRIPTIVE INFORMATION.

FORMATION DESCRIPTION, CONTENTS, ETC.	TOP	BOTTOM	NAME	DEPTH
0-74 sand				
74-285 sand & clay				
285-320 shale				
320-370 shale				
370-780 shale & lime				
780-1175 shale & sand & lime streaks				
1175-1565 shale & lime streaks				
1565-1627 Lime & shale				
1627-2010 lime & shale				
2010-2292 lime & shale				
2292-2324 lime & shale				
2324-2355 douglas sand				
2355-2361 Douglas sand				
2361-2409 Douglas Sand				
2409 T.D.				

USE ADDITIONAL SHEETS, IF NECESSARY, TO COMPLETE WELL RECORD.

Date Received	Signature
	Title
	Date