

STATE OF KANSAS
STATE CORPORATION COMMISSION

Form CP-4

WELL PLUGGING RECORD

Give All Information Completely
Make Required Affidavit
File or Deliver Report to:
Conservation Division
State Corporation Commission
211 No. Broadway
Wichita, Kansas

Stafford

County, Sec. 9 Twp. 22S Rge. (E) 11 (W)

Location as "NE/CNW/SW" or footage from lines C-SW-NW-NW

Lease Owner Rains & Williamson

Lease Name #2 Fair Well No. _____

Office Address 1125 Wichita Plaza Wichita, Kansas

Character of Well (completed as Oil, Gas or Dry Hole) Dry Hole

Date well completed June 5, 1965 19

Application for plugging filed June 8, 1965 19

Application for plugging approved (Verbal) 19

Plugging commenced June 5, 1965 19

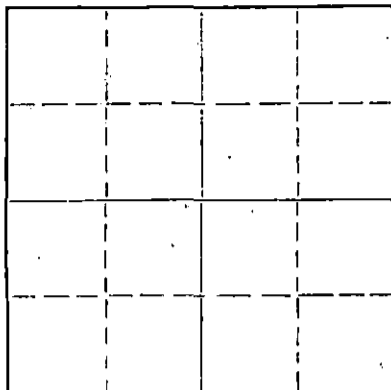
Plugging completed June 5, 1965 19

Reason for abandonment of well or producing formation _____

If a producing well is abandoned, date of last production _____ 19

Was permission obtained from the Conservation Division or its agents before plugging was commenced? (Verbal)

NORTH



Locate well correctly on above
Section Plat

Name of Conservation Agent who supervised plugging of this well _____

Producing formation _____ Depth to top _____ Bottom _____ Total Depth of Well _____ Feet

Show depth and thickness of all water, oil and gas formations.

OIL, GAS OR WATER RECORDS

CASING RECORD

FORMATION	CONTENT	FROM	TO	SIZE	PUT IN	PULLED OUT
				8 5/8"	243'	

Describe in detail the manner in which the well was plugged, indicating where the mud fluid was placed and the method or methods used in introducing it into the hole. If cement or other plugs were used, state the character of same and depth placed, from _____ feet to _____ feet for each plug set.

Plugged with 1/2 sack hulls and 35 sacks cement at 230', bridged at 40' with 10 sacks cement, two sacks cement in rat hole.

RECEIVED
STATE CORPORATION COMMISSION

JUN 9 1965

CONSERVATION DIVISION
Wichita, Kansas

(If additional description is necessary, use BACK of this sheet)

Name of Plugging Contractor Raymond Oil Company, Inc.

Address 410 Fourth National Bank Building, Wichita, Kansas

STATE OF Kansas COUNTY OF Sedgwick, ss.

Chas. W. Raymond (employee of owner) or (owner or operator) of the above-described

well, being first duly sworn on oath, says: That I have knowledge of the facts, statements, and matters herein contained and the log of the above-described well as filed and that the same are true and correct. So help me God


(Signature) Chas W Raymond

410 Fourth National Bank Building, Wichita

(Address) _____ Kansas

SUBSCRIBED AND SWORN TO before me this 8th day of June, 1965

My commission expires 2-15-67 _____
Ronnie Donnelly Notary Public.



RECEIVED
STATE CORPORATION COMMISSION

JUN 9 1965

CONSERVATION DIVISION
Wichita, Kansas

RAINS & WILLIAMSON OIL CO.
#2 FAIR
C-SW-NW-NW Sec. 9-22S-11W
Stafford County, Kansas

Drilling Contractor: Raymond Oil Company, Inc.
Commenced: May 26, 1965
Completed: June 5, 1965


Casing Record
8 5/8" w/200 sx. @ 243'

Figures Indicate Bottom of Formation

Sand and Lime	130
Shale and Red Bed	243
Shale and Shells	1300
Lime and Shale	1975
Lime with Shale	2072
Shale with Lime	2497
Lime and Shale	2740
Shale and Lime	2787
Lime with Shale	2873
Lime and Shale	3130
Lime	3500
Arbuckle	3530

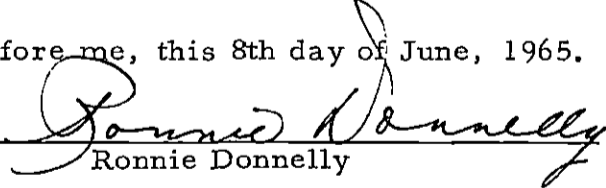
STATE OF KANSAS)
) SS:
COUNTY OF SEDGWICK)

I hereby certify that the above is true and correct to the best of my knowledge.



Chas. W. Raymond

SUBSCRIBED and sworn to before me, this 8th day of June, 1965.



Ronnie Donnelly

My commission expires:

February 15, 1967