

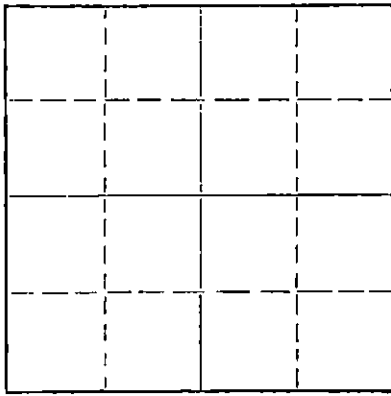
STATE OF KANSAS
STATE CORPORATION COMMISSION

Form CP-4

Give All Information Completely
Make Required Affidavit
Mail or Deliver Report to:
Conservation Division
State Corporation Commission
212 No. Market
Wichita, Kansas

WELL PLUGGING RECORD

NORTH



Locate well correctly on above
Section Plat

Finney County. Sec. 16 Twp. 22S Rge. 33(W)
Location as "NE/CNW/SW" or footage from lines Ctr NW SE
Lease Owner Texaco Inc.
Lease Name E. P. Ward Well No. 2
Office Address 614 Bitting Bldg., Wichita, Kansas 67202
Character of Well (completed as Oil, Gas or Dry Hole) Oil
Date well completed 9-30- 1960
Application for plugging filed 9-12- 1968
Application for plugging approved 9-13- 1968
Plugging commenced 12-5- 1968
Plugging completed 12-6- 1968
Reason for abandonment of well or producing formation Depleted

If a producing well is abandoned, date of last production 7-27- 1967
Was permission obtained from the Conservation Division or its agents before plugging was commenced? Yes

Name of Conservation Agent who supervised plugging of this well E. Eves
Producing formation Mississippi Depth to top 4689 Bottom 4759 Total Depth of Well 4860 Feet
Show depth and thickness of all water, oil and gas formations. 4759 PB

OIL, GAS OR WATER RECORDS

CASING RECORD

FORMATION	CONTENT	FROM	TO	SIZE	PUT IN	PULLED OUT
Mississippi	Oil	4690	4759	8-5/8"	412'	None
				4-1/2"	4856'	1400'

Describe in detail the manner in which the well was plugged, indicating where the mud fluid was placed and the method or methods used in introducing it into the hole. If cement or other plugs were used, state the character of same and depth placed, from _____ feet to _____ feet for each plug set.

Hole plugged as follows: 4759-4680 w/sd, 4680-40 w/3 sxs cmt, 4640-375 w/mud, 375-365 w/rock, 365-275 w/30 sxs cmt, 275-40 w/mud, 40-30 w/rock, 30-3 w/10 sxs cmt. Job Comp 6:30 PM 12-6-68.

RECEIVED
STATE CORPORATION COMMISSION
DEC 19 1968
CONSERVATION DIVISION
Wichita, Kansas

(If additional description is necessary, use BACK of this sheet)


Name of Plugging Contractor McAdams Pipe & Supply
Address Box 960, Bristow, Oklahoma

STATE OF KANSAS, COUNTY OF SEDGWICK, ss.
F. E. Anderson (employee of owner) or (owner/operator) of the above-described well, being first duly sworn on oath, says: That I have knowledge of the facts, statements, and matters herein contained and the log of the above-described well as filed and that the same are true and correct. So help me God.

(Signature) F. E. Anderson
614 Bitting Bldg., Wichita, Kansas
(Address)

Subscribed and sworn to before me this 17th day of December, 1968

My commission expires 10-13-69
Peggy Sue Jones Notary Public.



WELL LOG

15-055-10172-0000

COMPANY **TEXACO, INCORPORATED**

SEC. **16** T. **22S** R. **33W**

FARM **E. P. WARD** NO. **2**

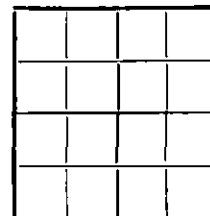
LOC. **C-NW, SE**

TOTAL DEPTH **4860'**

COUNTY **FINNEY CO., KANSAS**

COMM. **August 10, 1960** COMP. **August 25, 1960**

CONTRACTOR **GARVEY DRILLING COMPANY**



CASING **3 5/8" @ 405' w/350 sax.**
4 1/2" @ 4850' w/200 sax.

ELEVATION **2895' DF**

PRODUCTION

FIGURES INDICATE BOTTOM OF FORMATIONS

RECEIVED
STATE CORPORATION COMMISSION
SEP 13 1968
CONSERVATION DIVISION
Wichita, Kansas

110	Clay
140	Shale & clay
160	Sand
405	Shale
840	Shale & gray clay
1050	Shale & shells
1525	Shale & red bed
1540	Shale & shells
1710	Sand & shale
2200	Shale & red bed
2375	Shale w/lime streaks
2485	Shale & anhydrite streaks
3190	Lime & shale
3255	Lime
3490	Lime & shale
3856	Chalky lime & shale
3938	Lime & shale
4100	Lime
4436	Lime & shale
4577	Lime
4675	Lime & shale
4860	Mississippi lime
4860	T. D.

State of KANSAS }
County of BARTON } ss.

I, VERNE A. MORRIS of GARVEY DRILLING COMPANY

upon oath state that the above and foregoing is a true and correct copy of the log of the #2 WARD well

Verne A. Morris

Subscribed and sworn to before me this 20th day of September 19 60

My Commission Expires: November 12, 1962

[Signature]
NOTARY PUBLIC