

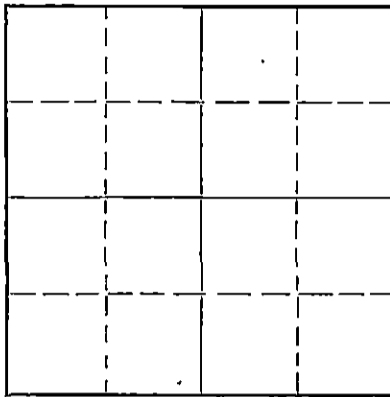
STATE OF KANSAS
STATE CORPORATION COMMISSION

WELL PLUGGING RECORD

Give All Information Completely
Make Required Affidavit
Mail or Deliver Report to:
Conservation Division
State Corporation Commission
800 Pitting Building
Wichita, Kansas

Stafford County. Sec. 12 Twp. 22 Rge. (E) 14 (W)
Location as "NE/CNW $\frac{1}{4}$ SW $\frac{1}{4}$ " or footage from lines NW NE SE
Lease Owner Westgate-Greenland Oil Company
Lease Name Roach-Wilson Well No. 2
Office Address 1009 Central Building, Wichita 2, Kansas
Character of Well (completed as Oil, Gas or Dry Hole) dry hole
Date well completed August 1, 1951 19.
Application for plugging filed August 1, 1951 19.
Application for plugging approved August 2, 1951 19.
Plugging commenced August 2, 1951 19.
Plugging completed August 2, 1951 4 A. M. 19.
Reason for abandonment of well or producing formation.....
If a producing well is abandoned, date of last production..... 19.
Was permission obtained from the Conservation Division or its agents before plugging was commenced? yes

NORTH



Locate well correctly on above Section Plat

Name of Conservation Agent who supervised plugging of this well.....
Producing formation..... Depth to top..... Bottom..... Total Depth of Well..... Feet
Show depth and thickness of all water, oil and gas formations.

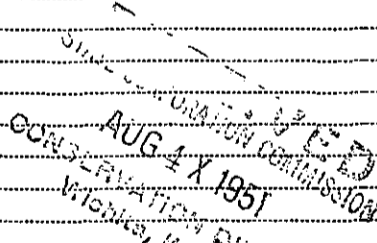
OIL, GAS OR WATER RECORDS

CASING RECORD

Formation	Content	From	To	Size	Put In	Pulled Out
Surface		0	338	8 5/8"	338	none

Describe in detail the manner in which the well was plugged, indicating where the mud fluid was placed and the method or methods used in introducing it into the hole. If cement or other plugs were used, state the character of same and depth placed, from.....feet to.....feet for each plug set.

Filled hole with heavy mud from total depth 3801 to 300 feet
Set Land-Wells plug at 300 ft and ran 15 sacks cement to 260 feet
Filled with heavy mud from 260 feet to 35 feet
Set plug at 35 feet and ran 10 sacks cement to cellar base



8-4-51

(If additional description is necessary, use BACK of this sheet)

Correspondence regarding this well should be addressed to Westgate-Greenland Oil Company
Address 1009 Central Building, Wichita 2, Kansas


STATE OF Kansas, COUNTY OF Sedgwick, ss.
G. E. Bitler (employee of owner) or (owner or operator) of the above-described well,
being first duly sworn on oath, says: That I have knowledge of the facts, statements, and matters herein contained and the log of the above-described well as filed and that the same are true and correct. So help me God.

(Signature) G. E. Bitler
1009 Central Building, Wichita 2, Kansas
(Address)

SUBSCRIBED AND SWORN to before me this 3rd day of August, 19 51

Esther Russell
Notary Public.

My commission expires May 25, 1953.



COMPANY: Westgate-Greenland Oil Company
 CONTRACTOR: Jackson Drilling Corporation
 FARM: Roach-Wilson #2
 LOCATION: NW NE SE Sec. 12-22-14W
 Stafford County, Kansas
 COMMENCED: July 21, 1951
 COMPLETED: August 2, 1951
 ELEVATION: 1923 DF

0	to	240	sand with shale streaks
240	to	300	hard sand
300	to	339	shale
339	to	785	Red bed W/shale
785	to	811	Anhydrite
811	to	820	Shale and shells
820	to	910	Shale and shells W/red bed
910	to	1370	Shale and shells
1370	to	1580	shale and salt
1580	to	2615	Lime and shale
2615	to	2790	Shale and broken lime
2790	to	2900	shale and lime
2900	to	2915	Lime
2915	to	3200	Lime and shale
3200	to	3401	Lime W/shale
3401	to	3410	Brown Lime
3410	to	3413	shale
3413	to	3440	Lansing
3440	to	3623	Lime
3623	to	3651	Lansing
3651	to	3683	Shale and lime
3683	to	3708	Viola lime
3708	to	3728	Simpson-shale
3728	to	3760	Simpson
3760	to	3801	Arbuckle
		3801 (R.B)	Total Depth

Set 338 feet of 8 5/8" Surface. Cemented with 225 sacks cement and 2 sacks calcium chloride.

Drill Stem Tests: 3558-3606, weak blow 6 min, open 1/2 hour, recovered 30 feet mud, no BHP.
 3760-70, open 1 hr, rec. 160 feet oil out mud.

Tops: Anh 785. Heebner 3275. Brown Lime 3399. Lansing 3411.
 Base K.C. 3649. Viola 3680 Simpson 3705
 Arbuckle 3759.

RECEIVED
 REGISTRATION COMMISSION
 AUG 4 X 1951

dry, plugged and abandoned

CERTIFICATE

I, Don Allen, do hereby certify that the above and foregoing is a true and correct copy of log of the Roach-Wilson #2, Section 12-22-14W, Stafford County, Kansas, as reflected by files of the Jackson Drilling Corporation.

Don Allen
 Don Allen

Subscribed and sworn to before me, a Notary Public, within and for Sedgwick County, Kansas, this 3rd day of August, 1951.

Esther Russell
 Notary Public

My commission expires May 25, 1953.

LOGGING
 LE SEC 12-22-14W
 PAGE 100 LINE 14